A Set of

Thirty Six New and Correct Maps of *Scotland*

Divided into its Shires, *&c.*

A Work long wanted, and very useful for all Gentlemen that Travel to any Part of that Kingdom.

All, except Two, composed and done by HERMAN MOLL, Geographer.

VIZ.

1. *Scotia Antiqua qualis priscis temporibus* Romanis *præsertim, cognita fuit quam in lucem eruere conabatur R. Gordonius a Straloch.*
2. A General Map of *Scotland* divided into its Shires.
3. *Galloway* contains the Shires of *Wigton* and *Kirkendbright.*
4. The West Part of *Galloway* contains the Shire of *Wigton.*
5. The Mid-Part of *Galloway* contains the West Part of *Kirkenbright.*
6. The East Part of *Galloway*, being the other Part of the Shire of *Kirkendbright.*
7. The North Part of the Shire of *Roxburgh*, and the Shire of *Selkirk*, called also *Etterick Forrest.*
8. The Shire of *Dumfries*, or *Nithisdale.*
9. *Anandale*, which is part of *Dumfriesshire. Eusdale*, or *Eskdale* and *Liddesdale* is the South Part of *Roxbourghshire.*
10. The Shire of *Berwick* alias the *Mers* or *March* and *Lauderdale.*
11. *Lothian* contains the Shire of *Linlithgow*, or West *Lothian.* The Shire of *Edinburgh* or *Mid-Lothian*, and the Shire of *Haddington* or *East Lothian.*
12. *Tweddale, alias* the Shire of *Peebles, &c.*
13. The Shire of *Clydsdale*, or *Lanerk.*
14. The South Part of the Shire of *Air*, containing *Kyle* and *Carrick.*
15. The Shire of *Renfrew*, with *Cunningham*, the North Part of the Shire of *Air.*
16. The Shire of *Bute* contains *Bute* and *Arran*, with *Cantire*, which is part of *Argyleshire.*
17. *Argyle, Lorn, Knapdale*, and *Cowal*, all Parts of *Argyleshire.*
18. The Shires of *Lenox* or *Dunbarton.*
19. The Shires of *Stirling* and *Clackmannen*, with *Menteith*, which is part of *Perthshire.*
20. The Shires of *Fife* and *Kinros.*
21. The South Part of *Perthshire*, containing *Perth, Strathern, Stormunt*, and *Cars* of *Gourie.*
22. The North Part of *Perthshire*, containing *Athol* and *Broad Albin.*
23. The Shire of *Angus* or *Forfar.*
24. The Shire of *Kincairden* or *Mears*, with the South Part of *Aberdeenshire.*
25. The Shires of *Bamf* and *Aberdeen.*
26. The Shires of *Murray* and *Nairn.*
27. The East Part of the Shire of *Inverness*, with *Badenoch*, which is part of it.
28. The West Part of *Inverness*, contains *Lochaber*, with all the Territories West from it.
29. The Shires of *Ross* and *Cromartie.*
30. The Shires of *Caithness* and *Sutherland*, with *Strath Naurn*, which is part of *Sutherland.*
31. *Orkneyshire.*
32. The Islands of *Shetland*, being part of *Orkneyshire.*
33. The North West Parts of the *Western Islands.*
34. The Isle of *Mull*, &c.
35. The Isle of *Jura*, &c. } is part of *Argyleshire.*
36. The Isle of *Ila*, &c.

LONDON: Sold by H. MOLL over-against *Devereux-Court*, between *Temple-Bar* and St. *Clements-Church* in the *Strand*; THO. BOWLES, Print and Map-Seller near the *Chapter-House* in St. *Paul's Church-Yard*, and JOHN BOWLES, Print and Map-Seller over-against *Stocks-Market*, and at his Shop in *Mercers-Hall*, *Cheapside.*

AS in the Performance of these Maps, we have made use of Gordonius a Straloch, Tim. Pont, John Adair, *late Geographer for* Scotland, *who Surveyed the Coast,* &c. *so we think our selves also obliged to acknowledge, in this publick Manner, how much we are beholden to the generous Informations of some Curious Noblemen and Gentlemen that have assisted in this Work.*

And to make the Geographical Part more plain and useful, we have been obliged to divide Five of the large Shires into several Parts, to avoid too great a Contraction of the Scale, and have taken a special Care to lay down all the Hills of Note &c.

Of SCOTLAND in GENERAL.

BY

JOHN ADAIR, late Geographer for that Kingdom.

THE Kingdom of *Scotland* is all that part of *Great Britain* Northward, from *Berwick* upon *Tweed* on the East Sea, and *Soleway* Firth on the West; and is in Length from South to North, near Three Hundred Miles, that is, from the Coast of *Galloway* upon the said *Soleway* Firth, in the Latitude of 54. 49. to the North Coast of *Cathneſs*, or *Strat Navern*.

But the Breadth cannot ſo well be determin'd, becauſe the many Firths, and other Inlets, that run far into the Land, make it very unequal; for in ſome Places, as from *Buchan Neſs* right over the Weſt Coaſt, there are One Hundred and Seventy Miles, in others about Ninety, and in others, as between *Forth* and *Clyd*, not Thirty. To *Scotland* belong the Iſlands of *Orkney* and *Shetland*, called from their Situation, the *North Iſles*; and alſo, the many great and ſmall ones, that lie ſcattered in the Weſt Sea, and thence named the *Weſtern Iſles*: With ſeveral others of leſs Note, that are elſewhere about the Coaſt.

The Country is high and mountainous, ſo that its ſeen from Sea at a great Diſtance, and is very remarkable. The greateſt part of the Coaſt is ſteep and rocky, and the Water deep even cloſe to the Shoar. Other Parts again are low, clean and ſandy, and the Water deepens by Degrees. But the great and excellent Firths, the many Inlets and Bays, that afford every where moſt ſafe Roads, and good Harbours, make it a ſecure and proper place for Trade, and moſt fit for all ſort of Shipping.

And as to the Tides or Currents (ſome narrow Paſſages between Iſlands, or between them and the Main, being excepted) they have no great Strength, nor are they dangerous or troubleſome; and the Sea ſets up on the Shoar about three Fathom only, and four at moſt in Spring Tides.

The Situation of the Kingdom being ſo far North, the Days in Summer are very long; yea in the North Iſles, for ſeveral Weeks, there is hardly any Night: But this is well enough repaid again by the long Nights in Winter, which, about that Solſtice, will conſiſt of ſeventeen, and in ſome Parts more than eighteen Hours.

Yet is the Air wholſome and temperate, and neither the Heats in Summer, nor the Colds in Winter, are violent. 'Tis true, the Weather generally is very changeable, the Winds alſo ſtrong and frequent, but they continue not long, and oftner (even in Winter) bring more Rain than Froſt or Snow.

And for good and ſweet Water, no Part hath greater Plenty; for beſides the many great and ſmall Lakes, Rivers, and Rivulets, that run for the moſt part in hard or ſandy Channels, there are large Springs every where.

The Soil, though in ſome Places thin, is good and fruitful, eſpecially in the Vallies, that are very pleaſant, and yield Plenty of Corn; and the Hills, tho' lofty, afford choice Paſture, and are ſtored, even to the Tops, with Flocks of Cattle, both great and ſmall.

But the Product from beneath the Earth, is the richeſt of all, and beyond that of moſt Countries; for, beſides many Kinds of fine Earths, Coals, Free-ſtone, Marble, *&c.* There is Plenty of Iron-ſtone, Lead, Copper, and in ſome Places Silver and Gold.

But the greateſt and ſureſt Treaſure of all, is that from the Sea, if ſought after; for no where are there ſuch Multitudes of Herrings, Cod, Ling, and the beſt Kinds of White Fiſh, as round this Coaſt, and amongſt the Iſles, yea in the Bays and Inlets: Nor have any Rivers greater Plenty of Salmon, and other Fiſhes: So that, conſidering the Goodneſs and Conveniency of the Ports, the many People, their Hardineſs, Strength, and eaſy Temper, *Scotland*, in a few Years, if encouraged and aſſiſted by the Government, might eaſily be Maſter of the Fiſhing Trade in *Europe*.

The Commodities that this Kingdom affords for Export, are Corn, Herrings, Cod, Ling, Salmon, Great Cattle, Hides, Skins, Wool, Tallow, Cloths, Pladings, Stuffs, Searges, Stockings, Linnen of ſeveral Sorts, Small Salt, Coal, Lead; with many other Things of leſs Note.

SCOTIA ANTIQVA.

Qualis priscis temporibus Romanis præsertim, cognita fuit quam in lucem eruere conabatur.

R. Gordonius a Straloch.

OCEANUS DEUCALEDONIUS.

OCEANUS

VERGIVIUS

HIBERNIÆ PARS

VARAR ÆSTURIUM

Firth of Murray.

Miliaria Anglica 10 20 30 40 50 60

Miliaria Scotica 0 10 20 30 40

Tarvedrum vel Orcas Promontorium Farro Head

Hoy

Pentland Firth.

Virvedrum Prom.

Veruvium Prom.

Lewis.

Harris.

Vist.

Raarsa

Skie.

S. Uist.

Rum

Barra

Coll

Tirey

Mull.

Iona

Colonsay

Ila.

Row Stoir Assynt

L. Breyn

Inverness

Nairn

Elgin

Bamf.

Buchan.

Aberdeen.

Caithnes.

Sutherland.

Ileas Fl. Helmsdail R.

Dornoch

Tuesis Aestuarium Firth of Cromartie

Alta Castra. Nairn

Loxa Fl. Lossie R.

Celnius Fl. Devern R.

Taezalum Prom. Buchan Ness

Pulchra I. Faire

ORCADES INS.

Orkney I.

Pomonie

Veruvium Promont. Dungsby Head

Logi

Lugia.

Ross.

Cromartie

Inverness

Lochaber

Innerlochy

Broad Albin

Caledonia Dunkeld

Alectum Dundee

Bertha Perth

Tava Aestuarium. Tay Firth

Tina Fl. Edin R.

Fanum Reguli St. Andrews

Menteith

Lindum Stirling

Bodotria Aestuarium. Firth of Forth

Alaunus Fl. Tyne R.

Alauna Agued

Edinburgh

Glascow

Clotta Clyd R.

Lothian

Tweeddale.

Merse.

Berwick

Selkirk.

Nithisdale.

Selcovæ.

Dumfries.

Annandale.

Annand

Hadriani Vallum

Vallum Newcastle

Zerota Montes

Liddesdale.

Teviotdale.

Galloway.

Wigton

Kirkudbright

Novantum Chersonesus Mull of Galloway

Viodogara æstus L. Ran

Epidium Promont. Mull of Cantire

Cantire

Arran.

Clyds dale

Irwin

Kyle

Air.

Carrick.

Ayle.

Cowal.

Renfrew

Cuninghame

Dumbarton

Valli Adriani vestigia.

Ituna Aestuarium Solwa Firth

Lugu vallum.

Caledonia Sinus Bay of Glenluce

Leucorcida. Bay of Wigton

Rerigonius Sinus

Loxa Aestuarium

Firth of Cromartie

Firth of Clyd.

Firth of Cantire

Firth of Murray

Firth of Forth

Solway Firth

Pentland Firth

Loch Ness

Loch Sinn

Loch Broom

Loch Ryan

Strathnavern

Caithnes

Sutherland

Ross

Lochaber

Badenoch

Murray

Buchan

Marr

Athol

Blair

Fortar

Perth

Menteith

Lennox

Cowal

Kyle

Carrick

Galloway

Nithisdale

Annandale

Tweeddale

Lothian

Merse

Teviotdale

Liddesdale

Selkirk

Zerota Montes

Grampii Montes

Caledonia

Dunkeld

Dumbarton

Glascow

Edinburgh

Newcastle

Berwick

Hadriani Vallum

Vallum River

Tyne R.

Tweed R.

Annand

Dumfries

Kirkudbright

Wigton

Irwin

Air

Ayr

Inverness

Nairn

Forres

Elgin

Bamf

Fraserburgh

Aberdeen

Devana Aberdeen

Diva Fl. Dee R.

Montes Mercenis

Forfar

Montros

Dundee

Bertha Perth

Couper

St. Andrews

Kay Firth

Edin R.

Dornoch

Tuesis Berwick

Lothian

Otadeni Mers.

Gadeni

Venni

Horestii

Caledonii

Vacomagi

Damnii

Novantes

Brigantes

Selgovæ

Otadeni

Taezalum Prom. Buchan Ness

Veruvium Prom. Dungsby Head

Pulchra I. Faire

Orcades Ins. Orkney I.

Pomonie

Schetland Deucalediæ Ins.

Oceanus

Yell

Mainland

62

60

59

58

57

56

55

1 2 3 4 5 6 7 8 9

SCOTLAND
Divided into its
SHIRES.

By H. Moll Geographer.

10 20 30 40 50
Scotish Miles 50 to one Degree

10 20 30 40 50 60
British Miles 60 to one Degree

Note, The Double Line thus shews the Division of the High-Lands or Mountanous Part of Scotland.

9 Degrees West from London

P. of the ORKNEY I.
Hoy I.
S. Ronaldsha
Pentland Firth
Faro Head
Gallan Head
Row Stenich
Lewis Isl.
THE WESTERN ISLANDS
Barray
St. Maries
Loch Tarbat
Harris
N. Vist
Benbecula
Skie I.
Rasarsa I.
Sustil
Rum I.
L. Soil
Barra I.
Bishops Islands
Coll I.
Tiree
Mull I.
Lismair I.
Colonsay I.
Jura I.
Ila I.
Campbeltown
Cantire
Mull of Cantire
Arran
Colerain
Londonderry
Carickvergus
Belfast
P. OF IRELAND
Mull of Galloway
IRISH SEA
Row Stoir Assynt
Loch Brein
P. Rowri
Awan Eu
Ross
Tarne
Ding wall
Cromarty
Donan Castle
Bernera
Farray R.
Lovat R.
Inverness
L. Ness
Finchie R.
Kilwhuimen
Inverness
Loch abert
Badenoch
Ruthvan
F. William
Innerlochy
Lochaber
Broad Albin
Dochartk
L. Tay
Tay R.
Dunkeld
Perth
Ern R.
Strathern
Drumond C.
Dumblain
Menteith
Stirling
Dunbarton
Renfrew
Cuningham
Irwin
Irwin R.
Kyle
Air
Cholt R.
Dun R.
Carrick
Sinniar R.
Cree R.
Dee R.
Wigton
Kirkudbright
Kirkudbright
App R.
GALLOWAY
WIGTON
Wigton
KIRKUDBRIGHT
Glasgow
Hamilton
Clyd R.
Lanerk
CLYDSDALE
Crawford
AIR
Selkirk
Ettrick R.
Teviot R.
Roxburgh
Liddal
Liddal R.
Esk R.
Annandale
Annand
Dumfries
DUMFRIES
Nith R.
Solway Frith
Holm
P. of Workington
Carlisle
CUMBERLAND
Haltwesell
Tyne R.
Newcastle
Billingham
HUMBERLAND
Rothbury
NORTHUMBERLAND
Berwick
Holy I.
Aimouth
E. Loth
Haddington
Edinburgh
W. Loth
Mid-Loth
LOTHIAN
Linlithgow
Frith of Forth
Tay Frith
St Andrews
Fife Ness
Couper
Kinross
FIFE
Forfar
Dundee
Montros
N. Esk R.
S. Esk R.
Kinnef
MERNS
Stonhive
Old Aberdeen
Aberdeen
Marr
Don R.
Aldrummie
Garrioch
ABERDEEN
Buchan Ness Head
Peter Head
Buchan
Fraserburg
Bamf
BAMF
Down R.
Spey R.
Findorn R.
Nairn R.
MURRAY
Nairn
NAIRN
Elgin
Cullen
Gordon Castle
Frith of Dornoch
Tarbat Ness
E. of Cromartie
CROMARTIE
E. of Murray
Dornoch
Brora
Ord Head
Caithness
Wick
Nesse Head
CAITH NESS
Strath Navern
SUTHERLAND
L. Sinn
Tung
Dungsby Head
Main Land I.
The Islands of Shetland
Lerwick
Faire I.
ORKNEY
Pomona I.
ISLANDS
61
60
59
58
57
56
55

(3) 30 15 5 Degrees West from London 30 15 4 45 (3)

PART OF THE FRITH OF CLYD.

PART OF CARRICK AIRSH.

PART of KYLE

P. of DUMFREISH.

PART of NITHISH.

MID-GALLOWAY

EAST GALLOWAY

WEST GALLOWAY

WIGTON SHIRE

KIRKCUDBRIGHT SHIRE

DALE

Loch Dun

Shinstar R.

Ard Stinstar Castle

Craigenny Hill

Knaigly Hill

L. of Forrest

Loch Truyll

L. Dee

Minnock R.

Cree R.

Fleet R.

Dee R.

Kenmoir Castle

Benniff Hill

Darry

Andarach

Monwhil

Drummes

Arrow

Mebhorg Hill

Aston R.

Nith R.

Shinnel R.

Sharr R.

Burnford

Loch Kenmoir

Corsock

Cluden R.

Kilwhonnaty

Bisch

Coitley

Maby Hill

Orr

Balgredan

Orchartoun

Kirkpatrick

Edingham

New Abby

Dalbetty

Marshead

Heston R.

Treef Castle

Kelly

Kumstoun

Plumpton

Barloes

Kirkcudbright

Roos I.

Leeuistoun

Rusko Cast.

Kirdarnes C.

Barhom

Brygour

Kassimkary

Ears: luyith

Port Moulin

Loch Rain

Krosswell Cast.

Loch na Cast.

Stranraver

Abby

Garthland Cast.

Pultrantan R.

Port Patrick

Dunskay Cast.

Balgreggan

Killaister

Karn Hill

Glenluce Abby

Glenluce

Barnbarrow Castle

Machrum Cast.

Grugglestoun C.

Merroun

Whitehern

Burrow Head

Bigskarres

The Bay of Glenluce

The Mull of Galloway

App R.

Hill of Kraigary

L. Makbary

L. Vchiltry

Pennyghame

Wigtoun

L. Renald

Blaidnoch R.

Pt. of Eggerness

Schroinoird

Palnowrie R.

L. Crenoch

S. Loch Grenoch

Tarf R.

Ruskie R.

Ken R.

Nith R.

Aston R.

Shinnel R.

Sharr R.

Cluden R.

Orr R.

Heston R.

Dee R.

Fleet R.

Tarf R.

Water head

Mekil Hill of Chayng Hill

Ben na Lhoun H.

Banbrark H.

Darroch

Loch Ken R.

Corsock

Kirkpatrick

Carsyunna

Orr

Maby Hill

Tarraghry

Dumfreis

Liss chouden h.

Coitley

Cargen R.

Dalbetty

Marshead

Heston R.

Kirkcud bz

Barloes

Deer R.

Roos I.

0 5 10 15 20

Miles of Great Britain

GALLOWAY

Contains, The Shires of WIGTON and KIRKCUDBRIGHT.

Her. Moll Geographer.

The West Part of GALLOWAY Contains the Shire of WIGTON.

By H. Moll Geographer.

FRITH of CLYD

P. of AIR

P. of CARRICK.

SHIRE.

Part of Middle GALLOWAY SHIRE

P. of KIRCUDBRIGHT

BAY of GLENLUCE

Port Moulin

Port Patrick

Dunskay Cast.

Port Nessock

Glenluce

WIGTOUN

Whithern

Burrow Head

The Mul of Galloway

Copland I.

PART of IRELAND

Bigskarres

Loch Truiyll

Loch Cree

Loch Ryan

Loch Na Cat

Loch Rinnil

Loch Inch

Loch Heldon

Peinwalle

Chang Hill

Glenhasp Hill

Free Forest

Schelach

Rontreeburn

Scheloch fels

Muck R.

Stinsiar R.

Ard Stinsiar Cast.

Ellerkenn ach

Clachar bain

Clackmalach

Dalnaw

Brigton

Tigg R.

Farding

Dunen

Smyrtoun

Stronowman

Moulyown Hill

Karloch Hill

Finan

Mullawyr Hill

Cross-well Cast.

Knoktim

Skanlaggan

Karnbrock

Karn Chapel

Lairybrecks

Port Slagan

Maze

Killentrinzie

Monams Port

Kruighny Hill

Strantraver

Garchland castle

Stony P.

Kildonnan

Balgreg

Flott

Meagld

Port Spittal

Achyntybert

Port of Flot

P. Ardwel

Arderestan

Ardwel Castel

Killais

Killantringan

Kilstay

Kloynard

Poolnacharn Bay

Drain more

Achniach

Doun Man

Kardnyn

Kardryin

Mul

Bin Rerig

Hill of Kriegary

Dyrrymanna

Dyrmachly

N. Tynalaggach

Monenduy

L. Erlugganair

Drum Malloch

L. Drein

Herron L.

Mark

Art fel Hill

O. Galdenach

Kirnigadanach

Gairvellan

Tashergoch

Dergaale

Barle

Mondivick

Barnb castle

L. Mochrum

L. Shellaghan

Mochrum Cast

Kirkmaiden

Glenluce Abbey

Barkery

Knockglass

Killaspick

Chap. Tinan

O. Torrie

Luz R.

O. Simones

Milloun

Long Castle

Camsier

Cloyin

Killentra

Arlair

Knock

Carery

Kirk Maiden on the sea

Kartoun

Physgill

Tonreghe

Moroch

Glastoun

Arrow

Bishoptoun

Cettreoch

Barmeill

Stinnock

Broadfield

Chaptoun

Barbuchany

Barhill

Glassock

N. Elrick

L. Kirk Christ

Grainge

Mackullo

L. Bernald

Arilurig

Craig Kirkmen R.

Krashare

Maulle

Barnb

Lybnack

Stewartoun

Bailland

English T.

Pt. of Eggerness

Eggerness

Pourtoun

Crugletoun Castle

Crugletoun Kirk

Dutoun

Mainstinilloch

Merton

Mhunygrift

Rerochery

Laidnoch R.

Cree R.

Carnsmuck

Arrowmoss

Aldun

Kynnuir

Mackdry

Barnsoul

Auchtrie

Glenchi

Glen Coul

Dornell

Over Cast. Donnel

Bengaulay

N. C. Donnel

Glenbarmen

Schiltry

Chy

Crowend

Mmn R.

Tree Forest

Schelach

Rontreeburn

Loch Truiyll

Loch Cree

Part of Middle GALLOWAY SHIRE

P. of KIRCUDBRIGHT

Miles of Great Britain

0 5 10

Degrees west from London

45 30 15 5

The Middle Part of
GALLOWAY
Contains the West
P. of KIRKCUD:
BRIGHT Shire
By H. Moll Geographer.
PART OF CARRICK
P. of KYLE
AIR SHIRE
KIRKCUDBRIGHT SHIRE
GALLOWAY
P. of West GALLOWAY
WIGTON SH
P. of East GALLOWAY
KIRKCUD-
Loch Dun
Castle Loch Dun
Loch Cree
Kirkcudbright
New Galloway
Miles of Great Britain
1 2 3 4 5 10

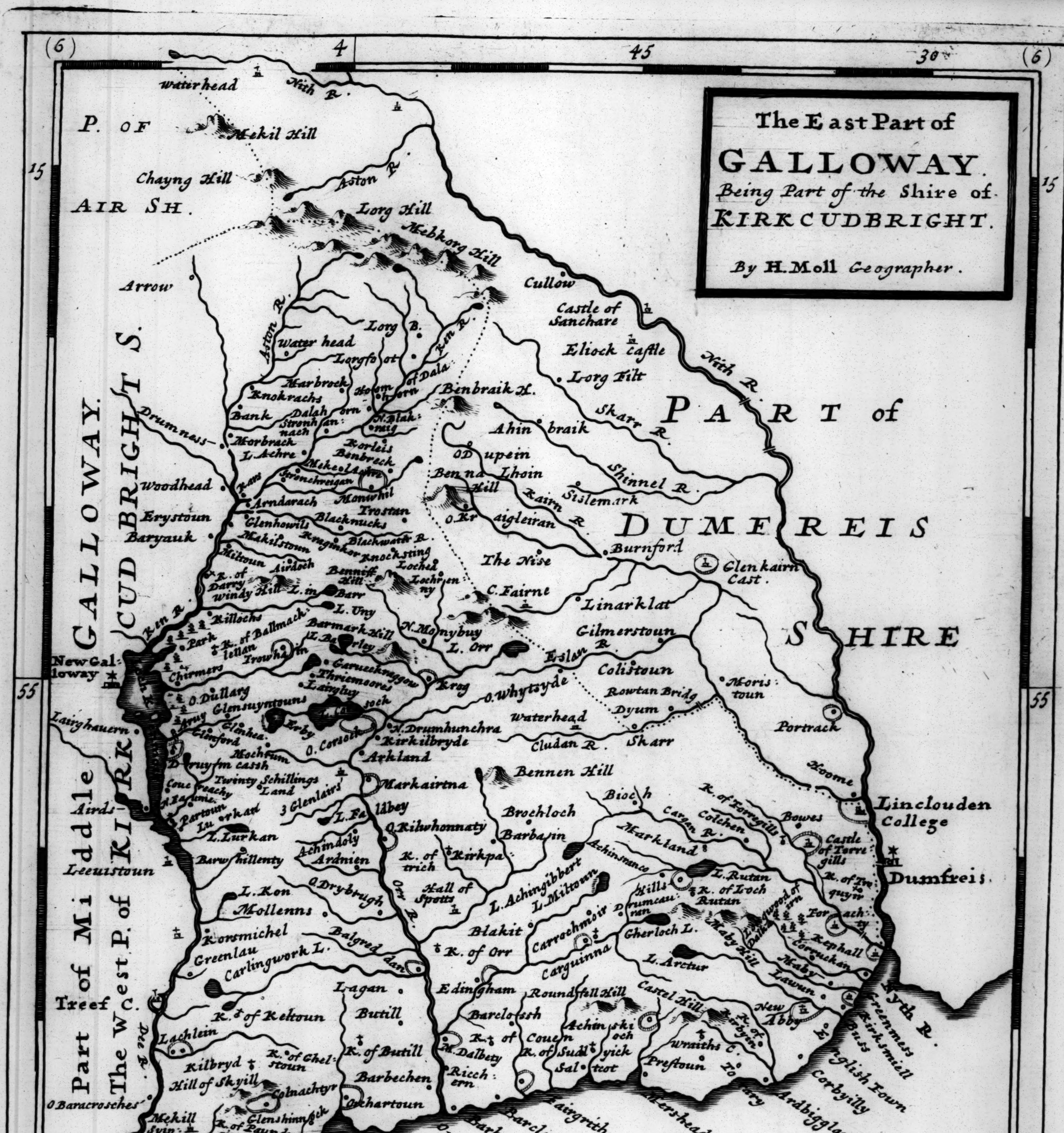

The East Part of
GALLOWAY.
Being Part of the Shire of
KIRKCUDBRIGHT.
By H. Moll Geographer.
PART of DUMFREIS SHIRE
GALLOWAY.
CUD BRIGHT S.
Part of Middle
The West P. of KIRK
P. OF AIR SH.
Miles of Great Britain
1 2 3 4 5 10
Deg. West from London
(6)
4
45
30
15
55
Nith R.
Dumfreis
Linclouden College
Kirkcudbright
New Galloway
Dee R.
Orr R.
Nyth R.

(7)
The North Part of ye Shire of
ROXBURGH. and
The Shire of
SELKIRK called also
ETTERICK FORREST.
By H. Moll Geographer.
PART OF PEEBLESS.
TWEDDALE or
LAUDER DALE
P. of MERS or BERWICK SH.
ETTERICK FORREST
TEVIOTDALE or
ROXBURGH SH.
PART OF LIDDESDALE
of ROXBURGH S.P.
PART OF EUSDALE P. of the S.P.
PART of ANANDALE P. of DUMFREIS SH.
P. OF NORTHUMBERLAND
ENGLAND
Peebles
Darn H.
E. Loch
Moorefote
Maner head
Braidl H.
Troquair
Tweed R.
Reberstoun
Selkirk
Philiphaugh
Galashiels
Old Mellros Abbey
Drygrange
Ripperh
Drybrug
Whytering
Kelso
Learmouth
Carram
Mindram
Roxburg Castle Demolis.
Iedburgh
Ancrum
Hawick
Askirk
Wiltoun
Hermitage Castle
Castleton
Robert Hill
Maiden Papes Hill
Carlangrig
Tiot R.
Borthaick R.
Ettus Hill
Ealmoore Lake
The Bogs
Belenden
Buckleuch
Rankisburn
Ettrick R.
Yarrow R.
Low Loch
Penn of Ettrick
Lochfell Hill
Johnstoun
W. Esk R.
Glendining
Glenvonn
Langhauch
Bygate
Steel
Singlen
Thorlis
Butterhang
N. Tyne R.
Cavdug
Blackburn
Rochester
Coquet R.
Maiden Hill
Cocklaw Hill
Hanging Stone
Bowmont R.
Yettum
Mow
Wooden
Newton
55 Deg. and 20 m.
1 2 3 4 5 10
Miles of Great Britain
3 Deg. West from London 45 30 15

The Shire of DUMFRIES or NITHISDALE

By H. Moll Geographer.

P. of KYLE

P. of CLYDESDALE

P. of RIGHT PART

P. of KIRKUDB. SHIRE

GALLOWAY

P. of DUMFRIES SHIRE

P. of ANNANDALE

Krawford

Clyd R.

N. Scheels

O. Scheels Glene

Peduen

Loders H.

Finglen

The Hills of Lothlers

Trollos

Kershop

Kirkhop

O. Scheels of Kirkhous

N. Scheels

Schaw

C. Keyil

Karrygellak H.

Nith R.

Waterhead cast.

Mekill Hill

Kummk Castle

Garclach

Garryf

Kraigshead

Monthraw

Achro R.

Poshill

Me bkrag H.

Long Hill

Mebkrags

Kircon nel

Glemm uck

Glenmuck bach

Gherglen

Spangock R.

Libbry

Gaualls

Sanquhar

C. Robert

Cogg

Dunterglewch

Sanchar

Sanquhar Cast.

Dalpedayre

Achingreu eh

Glennim

Arrow

Aston R.

Lullow R.

Lullow Hills

Lylly R.

Kill

Eliock C.

Longfoot

Lorg Hill

Balagg

Rashegil

Kilbryd

Interkyn R.

Hill of Interkyn

Craigsyd

Achinser

Enoch

Cast. Durs dyre

Head

Castlehill

Drumlanerk

Benbraik Hill

Ahinbrack R.

Skarr R.

N. Blakraig

O. Dupein

Thornhill

Barron R.

Kirlois

Kin R.

Monwhil

Shinnel R.

Bedfood

Mor toun

Cast.

Sislemark

Pen Lunr

Dobtoun

Achinsleck

Kairn R.

Erostan

O. Kraigle tran

Burnfort

Glencairn

Glenca irn

Reyr

Ridhall

Dalcairnock

Campel R.

Closburn R.

Knocksting

The Nise

Schawes

Okewood

Closburn

Pogay

Linark

Lat

Castel hills

Wood

Bardan nach

Moor

Benniff Hill

C. Fairne

Krafud

Aldgirth

Aldgirth Hills

Lochren ney

Dalswin ton C.

Dalsuntoun

Amisfield

L. Orr

Gilmerstoun

Lagg

Freer carrs

Quarrelwood

Bruntskarth

Eslan R.

Colistoun

Moristou.

Dunsko

Duncaw

Redding wood

Dongevel

O. Whytryde

Dyum

Sharr

Portrack

Castletoun

Carryill

Orr R.

Eludan R.

Bennen Hill

Holywood Abby

Achinscairn

Maho

Dalhoe

Kilblein

Cory Pool

Brochloch

Gribtoun

Lincloudan College

Bowes

Carnsallach

Amisfield

Deskon

Tyndell

Tirzeglis castle

Dumfries

Dycks Castle

Knaigs

R. of Rutan

Troquyir

Spittel

Lounis

Schyringtoun

Maby H.

Torachty

Cargue

Anna

Kep Hall

Nether wood

Kaltoun

Bunken

The Isle

L. Arctur

Carl

Bla

Conhed

Bourland

Kirksmiell

Caerlaverock

Nyth R.

Abbey

Wraiths &c.

Orr R.

1 2 3 4 5 6 7

Miles of Great Britain

4 Degrees west from London 45 30 15

55 45 15

(9)
30
15
3 Deg. w. from London
45
30
(9)
PART OF CLYDSDALE SH.
P. of SELKIRK SH.
P. of TEVIOTDALE
or ROXBURGH SH.
P. OF NORTHUMBERLAND
PART OF CUMBERLAND
ANANDALE
EUSDALE
LIDDESDALE
DUMFREIS SHIRE
NITHISDALE
Solway Frith now Eden R.
Eden R.
Esk R.
Annand R.
Kershop
Kirkhop
Over Scheels of Kirkhous
Sweetshaus
Glennim
Hill of Lothlers
Hill of Interkynhead
Castlehill
Karron R.
Achinsleck
Campel R.
Closburn
Aldgirth Hills
Reddingwood
Castletoun
Achincairn
Amisfield
Tyndell
Dumfries
Launes
Bunken
Carl Conhead
Carlaverock
The Isle
Lochmaben
Kreigs
Bankend
Karmnick
Schyrington
Cory Pool
C. Lochyrwood
Rowkam
Dongevel
Greenlein
Donlocky
Drumsleet
Castel Lymes
Dalton
Trail flatt hell
Thorniwhat
Amisfield
Coulsha
Tyndel
Burnsharth
Dormand Kirk Wood
Forbock Hill
Castle Milk
Burnswark Hill
Middleby
Kirkonnel
Achin
Brantshet
Gils
Bonnyd
Holly Wood
Kirk Petry
Graina
Peir Lanrifron
Arthurst
Netherby
Longtoun
The Mote
Kannaby
Kings field
Kirby
Kirsop
Maingerstoun
Whithill
Lang Wo
N. Grina
Byely lyal
N. Mar saw
Annandale Mr.
Head of Dryff R.
Head of Cork R.
Head of Mark R.
Blaberry Wood
Cassok
Garrell R.
N. Reburn
Clerk Hill
Rebburne
Thorie
Black Esk
Cristals Keel
Black Esk R.
Ash Esk R.
Wheat Esk R.
Castown
Radormithig
Tandlah
Brown Hill
Cast Owen
Cruy
Glendonwin
Glenforan
Eskshaw
Dalbeth
Ainziehoom
Bounby
O. Kraig
Winterhoope Fell
Mekildale
Crucks
Kirktoun
Wrae
Stapilgordoun
Langhoome Castle
Carruthers Fell
Forbock Hill
Wurbla Hill
O. Konhels
Kirkonnel
Achin
Wormonby
Stabiltoun
Dornock
Stocks
Wylieleys
Blackwood
Kyld Kirk
Boulness
Claston
Drumburg Cast.
Wyld Catt Ree
Bay Cast
Ether: Keld
Brow
Shaw
Lochyrir R.
Kirk
Kurk
Kumm Kumb Cill
Kumm Kumb Ingan
Mossel Cast.
Ersh Fald
Drumbee
L. Datoun
Broch
Turnshirk
Bryd Kirk
Rutherhead
Thorn
Newbuy L.
Ndwood
Firses
Annand
Toddom C.
Four
Trond Dersauch
D. Bretan
Bogs hau:
Holly Wood
Kirk Petry
Graina
Holly Kempstrik
Blackwood
Annise
Estilto
K. Hill
Main
Kirby
Kirsop
Whithaug
Copthaw
Blacksythes un
Gleadoun
Timmerwood
Wat hopp
Wurbla Hill
Kirkonnel
Achin
Brantshet
Gils
Bonnyd
Holly Wood
Kirk Petry
Graina
Peir Lanrifron
Arthurst
Netherby
Longtoun
The Mote
Kannaby
Kings field
Kirby
Kirsop
Maingerstoun
Whithill
Lang Wo
N. Grina
Byely lyal
N. Mar saw
Whithaug
Copthaw
Annise
Estilto
K. Hill
Main
Kirby
Blacksythes un
Gleadoun
Timmerwood
Wat hopp
Wurbla Hill
Kirkonnel
Achin
Brantshet
Gils
Bonnyd
Holly Wood
Kirk Petry
Graina
Peir Lanrifron
Arthurst
Netherby
Longtoun
The Mote
Kannaby
Kings field
Kirby
Kirsop
Maingerstoun
Whithill
Lang Wo
N. Grina
Byely lyal
N. Mar saw
Borthaick R.
Rouppaslett
Stobhyeat
Edderstoun
Ettle R.
Ettle
Soudan
Ammond Hill
Woodshill
Ettle R.
Ziot R.
Carlangrig
Ellan R.
Maiden Papes Hill
Shirrick R.
Roul R.
Billop: foot
Goranberry
Hermitage Castle
Dastenburn
Singlejn
Bittil Wood
Milburn
Clots
Steell
Bygate Park
Fouldshiel
Castletoun
Thorlis
Kilford
Zaristoun
Wastly
Larriston Fliches
Fell
Liddel R.
Butterhaug
Crags
Papley Shield
Milburn
Clots
Steell
Bygate Park
Fouldshiel
Castletoun
Thorlis
Kilford
Zaristoun
Wastly
Larriston Fliches
Fell
Liddel R.
Butterhaug
Crags
Papley Shield
Dunlay
Fors
Forthshiel
Bristel
Carselhe
Antes
Farnes
Glendonwin
Glenforan
Eskshaw
Cruy
Cast Owen
Tandlah
Brown Hill
Mekildale
Crucks
Kirktoun
Wrae
Stapilgordoun
Ainziehoom
Bounby
O. Kraig
Winterhoope Fell
Langhoome Castle
Carruthers Fell
Forbock Hill
Wurbla Hill
O. Konhels
Kirkonnel
Achin
Wormonby
Stabiltoun
Dornock
Stocks
Wylieleys
Blackwood
Kyld Kirk
Boulness
Claston
Drumburg Cast.
Wyld Catt Ree
Bay Cast
Ether: Keld
Brow
Shaw
Lochyrir R.
Kirk
Kurk
Kumm Kumb Cill
Kumm Kumb Ingan
Mossel Cast.
Ersh Fald
Drumbee
L. Datoun
Broch
Turnshirk
Bryd Kirk
Rutherhead
Thorn
Newbuy L.
Ndwood
Firses
Annand
Toddom C.
Four
Trond Dersauch
D. Bretan
Bogs hau:
Holly Wood
Kirk Petry
Graina
Holly Kempstrik
Blackwood
Annise
Estilto
K. Hill
Main
Kirby
Kirsop
Whithaug
Copthaw
Blacksythes un
Gleadoun
Timmerwood
Wat hopp
Wurbla Hill
Kirkonnel
Achin
Brantshet
Gils
Bonnyd
Holly Wood
Kirk Petry
Graina
Peir Lanrifron
Arthurst
Netherby
Longtoun
The Mote
Kannaby
Kings field
Kirby
Kirsop
Maingerstoun
Whithill
Lang Wo
N. Grina
Byely lyal
N. Mar saw
0 4 8
Miles of Great Britain
ANANDALE is Part of Dumfreis Shire.
EUSDALE or ESKDALE and LIDDESDALE is the South Part of Roxburgh Sh.
By H. Moll Geographer.
15
3
CARLISLE
30
55
55
15
15

THE FRITH OF FORTH

Seaton

Haddington

Tyne R.

Hales

Thornton

Fastlipps

Lockburn

Seath Craig

East Castle

THE GERMAN OCEAN

St. Abbs Head

55 Deg. and 55 m.

Lumsden K.

Dunglass

Cove

St. Hellins

Redhugh

Aldhamstock

Wood Hall

Eluis Clouch

Cockburn spath

Coldingham Moore

Abbey Town

Coldingham Law

Aimouth

E. Presse

E. Whitfield

Fill R.

Aitoun

Roos

Sounwoode

Rentoun

Ay R.

E. Restoun

Butterden

Hills

Brickelerich

Bothill

Monynch R.

Yester

Snouden

Newtoun

Spartletoun Hill

Ornestoun Cast.

Coustertoun

Maysheel

Lam Moor Law

The Lammer Moore

Bothill

Harehead

Fosnet R.

Rydhall

Crictoun

Fala Seltra

PART of LOTHIAN

1 2 3 4 5 Miles of Great Britain

The Edge Hills

Tullus

Ramshawes

Alam

Prestoun

Bounkill

Eddrington

Toul-dounton

Mertingtoun

Blancheirn

Chirnside

Botham's

Cachburn C.

Ridpeth

Peelhill

N. Tullus

Skarlow

Lochyrmacus

Dye R.

Whitchester

Edram

Manderstoun

Nisbeth C.

Hall

Hutoun

Gainsla Hill

Ballydoun Hill

Berwick upon Tweed

Botleness

Twe dmouth

Orde

Lingridg

Hurkley

Nordham

Kiltoun

Fisshick

Whitshoom

Lady R.

Newbiggins

PART OF ENGLAND

Cheswick

Haggerston

Bowesden

Tilmouth

Graden

Elhaick

Earnslaw

Boigend

Suentoun

Foge

Chesters

Grinla

Ridelbrues

Black castle

Polwart

Nisbeth

Longhope R.

Mungowais

Chaussley

Stainmuir Law

Dunse

Waddenburn

Longtou. Cast.

Langton K.

W. Drymington K.

Halyburton

Aims R.

Boughton

Dodhous

Arrows

Glengelt Hills

Kirk hill

Retriot R.

Blackchester

Rogerlaw

Whitla

Eylstoun

Burn Cast.

Trebroun

Spots wood

Blythdencleu

Otwoo

Boun R.

Blackwater R.

Bassindin

Erin R.

THIRLSTAIN

Lauder

Thefor

Thirlstain

Rachem

Wantonwa

Bellanwood

Westmains

Lygerwood

Whitslee

Corey Tour

Fasidhill

St. Leonard

Spittel

Bainsshie

Broadwoods heels

Carolsyde

Woopla

Moristoun

Maylerstains

Exsiltoun

Fanns

Mosshouses

Cohansley

Sorlersfield

Calfshill

Drygrange

Rippeth

Drybrug

Coldunknowes Cast.

Thrid

Whyterig

Smeluinenig

Stodrig

Kelso

Abbey

Free Fee

Maison Dieu

Martoun

Mackanstun

Old Mellros

Halyden Cast.

Littilden

Roxburgh Castle

Demolish.

Old Roxburgh

Ormistoun

Selkirk

P. of TWEEDALE SHIRE

P. of TIVIOTDALE

P. of NORTHUMBERLAND

Smolumtoun

Newtoun

Edinam

Birgur

Ednam

Fleurop

Stitchell

Lochtoun

Hirsel

Nenthorn

Newtoun

O. Stitchel

N. Pluland

Belchester

Ekkills

Coldstream

Snyip

W. Gordon Hoomebyres

E. Gordon

Hoome or Humeme C.

Marstintoun

Buchtrig

Simprine

Sketmore

Darnchester

Lainden

Tweed R.

Cornil

Etall

Wark C.

Learmouth

Carram

Mindram

Rillham

Newton

Floddon Hill

Dudda

C.

The Shire of BERWICK alias the MERS or MARCH and LAUDERDALE.

By H. Moll Geographer.

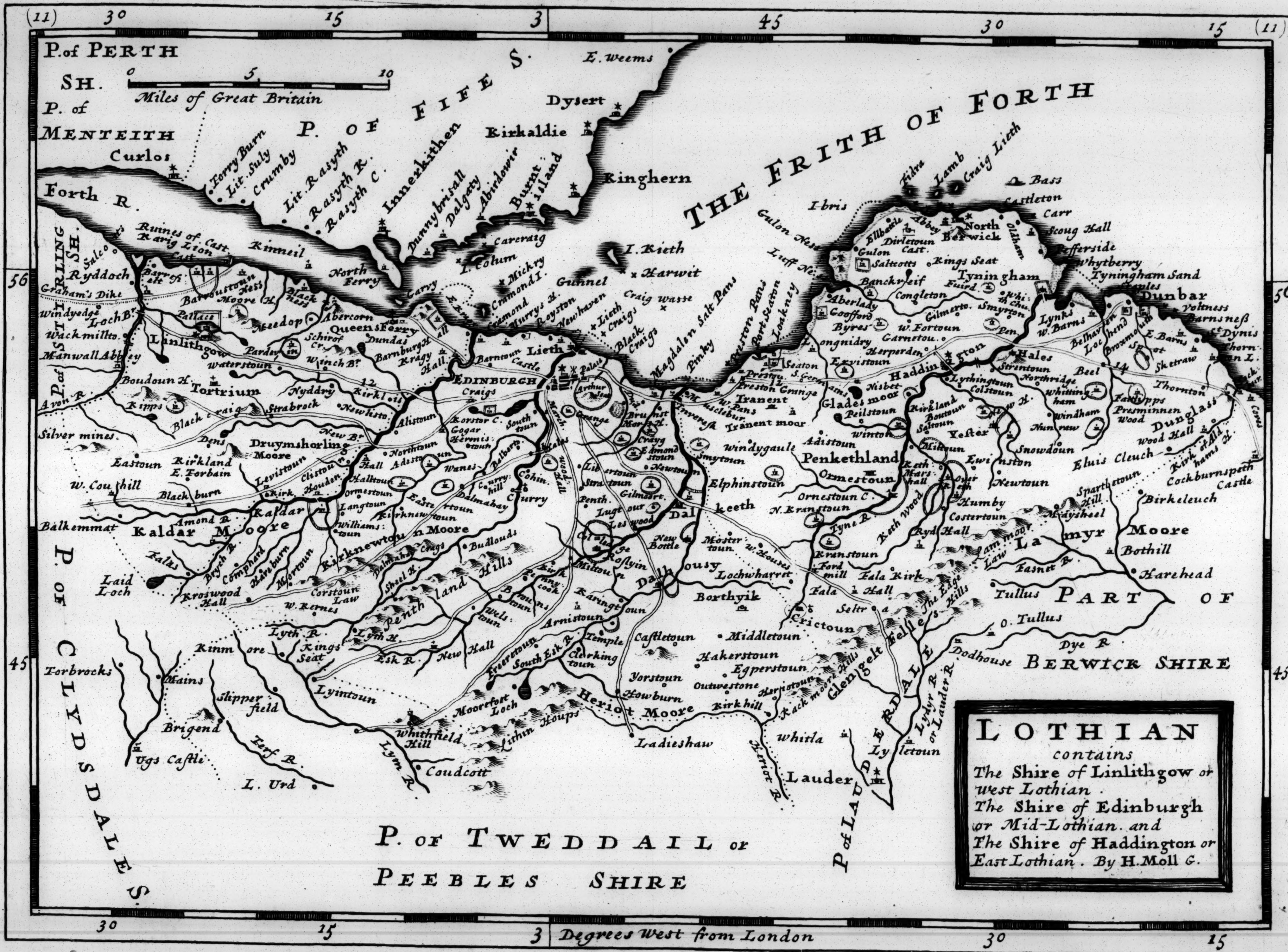
(11)
LOTHIAN
contains
The Shire of Linlithgow or
west Lothian.
The Shire of Edinburgh
or Mid-Lothian. and
The Shire of Haddington or
East Lothian. By H.Moll G.
Miles of Great Britain
Degrees West from London
THE FRITH OF FORTH
P. OF FIFE S.
P.of PERTH SH.
P. of MENTEITH
STIRLING SH.
P. of CLYDSDALE S.
P. OF TWEDDAIL or PEEBLES SHIRE
P. of LAUDERDALE
PART OF BERWICK SHIRE
Forth R.
EDINBURGH
Lieth
Linlithgow
Haddington
Dunbar
North Berwick
Dalkeeth
Penkethland
Kaldar Moore
Pentland Hills
Lamyr Moore
Heriot Moore
Lauder
Kirkaldie
Kinghern
Dysert
Burnt island
Queens Ferry
Tyningham
Dunglass
Bass

30 (12) 15 3 Degrees west from London 45 (12) 30

55 Degrees and 45 min.

45

30

30

TWEDDALE, alias The Shire of PEEBLES &c.

By H. Moll Geographer.

1 2 3 4 5 6 7 8 Miles of Great Britain

The Shire of
CLYDSDALE
or
LANERK.
By H. Moll Geographer.
PART OF STIRLINGS.
P. OF LENOX S.
NETHER WARD
UPPER WARD
P. of LOTHIAN
P. of TWED DALES
P. of ETTERICK F.
P. of EUS DALE
P. of ANANDALE
ISDALES
PART OF NITH
P. OF RENFREWS.
P. OF CUNINGHAM
AIR SH
P. OF KYLE
P. of
Glascow
Hamilton
Lanerk
Couthely
Douglas
Sanquhar
Fakirk
Kirkintillo
Renfrew
Pasley
The Hills of Lothlers
0 5 10
British Miles
Degrees west from London

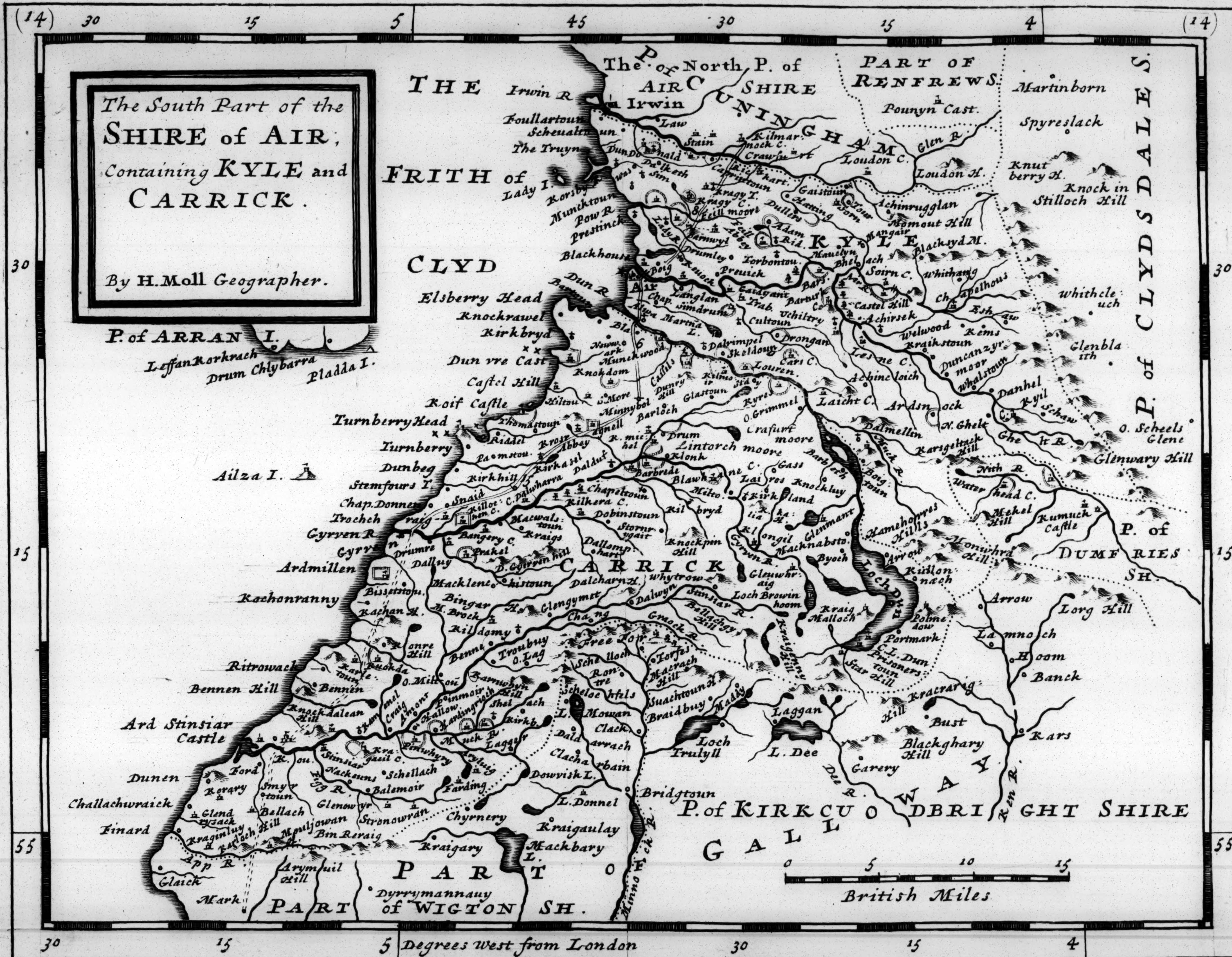
The South Part of the
SHIRE of AIR;
Containing KYLE and
CARRICK.
By H. Moll Geographer.
THE FRITH of CLYD
The North P. of AIR SHIRE
P. of CUNINGHAM
PART OF RENFREWS.
P. of CLYDSDALES.
KYLE
CARRICK
P. of DUMFRIES SH.
P. of KIRKCUDBRIGHT SHIRE
GALLOWAY
PART OF WIGTON SH.
P. of ARRAN I.
Leffan Rorkrach
Drum Chlybarra
Pladda I.
Ailza I.
Lady I.
Irwin R.
Irwin
Foullartoun
Scheualtoun
The Truyn
Korsby
Muncktoun
Pow R.
Prestinck
Blackhouse
Air
Dun R.
Elsberry Head
Knockrawel
Kirkbryd
Dun vre Cast.
Castel Hill
Roif Castle
Turnberry Head
Turnberry
Dunbeg
Stemfours T.
Chap. Donnen
Trocheh
Gyrven R.
Gyrven
Ardmillen
Kachonranny
Ritrowack
Bennen Hill
Ard Stinsiar Castle
Dunen
Challachwraick
Finard
Glaick
Mark
App R.
Law
Stain
Kilmarnock C.
Crawfurt
Loudon C.
Loudon H.
Glen R.
Pounyn Cast.
Martinborn
Spyreslack
Knutberry H.
Knock in Stilloch Hill
Achinrugglan
Momout Hill
Blacksyd M.
Whithaug
Chapelhous
Whithcleuch
Glenblaith
Danhel
O. Scheels Glene
Glenwary Hill
Nith R.
Waterhead C.
Mekel Hill
Kumuck Castle
Monwhra Hill
Arrow
Lorg Hill
Lamnoch
Hoom
Banck
Kracrarig
Bust
Blackghary Hill
Rars
Ken R.
Garery
Dee R.
L. Dee
Laggan
Loch Trulyll
Braidbuy
Suachtoun H.
Bridgtoun
Minnoch R.
L. Donnel
Kraigaulay
Mackbary L.
Chyrnery
Kraigary
Arymuil Hill
Dyrrymannauy
Loch Dun
Portmark
Star Hill
Dalmellin
Ardsnock
Laicht C.
Louren
Drongan
Dalrimpel
Skeldoun
Cultoun
Uchiltry
Castel Hill
Achirsek
Welwood
Kraikstoun
Duncanzyr moor
Whalstoun
Lintorch moore
Crafurt moore
Barbrede
Kirkland
Knockluy
Kilkera C.
Chapeltoun
Dobinstoun
Knockpin Hill
Dalcharn H.
Whytrow
Dalwyn
Glengymet
Loch Browinhoom
Kraig Malloch
Free Tow
Schelloch
Macrach Hill
Mowan
Dowvisk L.
Farding
Balemoir
Stronowran
Bin Reraig
Mouljowan
Bellach
Ford
Rorary
Kraginluy
Bennen
Knockdalean Hill
Macklene
Bingar
Rildomy
Bissetstou.
Kachan H.
British Miles
0 5 10 15
Degrees West from London
30 15 5 45 30 15 4
55

The Shire of RENFREW. with CUNINGHAM The North Part of ye Shire of Air.

By H. Moll Geographer.

0 1 2 3 4 5 6 7
British Miles

(15) 45 30 15 4 (15)

56 56

45 45

P. of AR:
Kilmund
GYLE
SH.
Denon C.
L. Coil
Roseneth
Arn
Mullingo
Stonk
P. of LENOXS.
Ardd
Kilmahew
Hall
Dunbarton
Clyd R.
Chapertoun
Duntocher
Dunotyr
Yockyr
Renfrew
GLASCOW
Clyd R.
Ruglan
Dumbarton Frith
Inner Kelly
Colowe
Achi
Rog
Kelly-moore
Kelly R.
N. Skelmurly
Knock
Hill of Kolad
O. Kelsolend
Largis
Largis Common
Ballach Martin
Rumbra I.
Kirktoun
Lit. Rumbra
Garoch
Gogo R.
Castel Hill
Kilburn
Thartar
Standeng R.
Fairly C.
Fairly
South Lenner
Diamond
3 Sisters
Goodberry
Arkned
Aldwood
Warmelyn
Gil hill
Chapl
Corsby R.
Corsby
Moncastel
Colhill
Monfod
Horse I.
Nett I.
Ardrossen
Saltcots
Courscraig
THE FRITH of CLYD
Courock
Cristoun
Murdestoun
English T.
Garnestoun
Bishopstoun
Glens
Park
Barachan
Dorgaul
Inchinnan
Erikyn
Richtoun
Dunsfald C.
Kilmakobam
Killelan
Crench-moore
Calder R.
Ducheall
Craigsbet
Demerstoun
Blackstou.
Middletoun
Randran
Ridsfurd
Abbey
Elintoun
Whitfurd
Englishm.
Cardonal C.
Pasley
Thornley
Potters h.
Dormont
Kruikston
Old Kruikston
Stainley
Elderstoun
Overstoun
Quarreltoun
Coeherran
Lyperstoun
Barbuy
Stainley Moore
Pley Moore
Wilstou
Rouden
Glanderston
Beith
Caprewel
L. Libo
Wouby
Waltoun
Hauston
Humbyltin
Keirns C.
Brakenrig
Titwood
Meirnsmoor
Egglisham
Kirktoun
Kirkland B.
Airtoun
Bar.
R. of B.
Rinoch
Flaggych Hill
Pounyn C.
Cross of Meilledery Hill
Spyreslack
Knutberry Hill
Martinborn
Lochtung
Part of AIR S.
Part of CLYDSDALE S.
Irwin
Stain
Achin
Kilmar
Rowallan
Karmel R.
Macharnock
Annok R.
Corshill
Robertland
Mongrinen
Elgintoun
Weerstoun
Lisseus
Griffin
Dunlop
Black Law
Lugdur R.
Dow-wark R.
Braidstain
Triarn
Chemo
Balgaria
Lambriddin
Blumbo R.
Barrisdan
Blai
Kilbirnan
Kilbirne
Brig
Sersley
Recastel
Laird dyk
Ky R.
Milbank
Bridgend
Semple C.
Ellerstoun
Kippitou
Milchel toun
Catrach M.
Tandlemure
Monyabro Moor
Peninel
Thonstoun
Kitbachan
Gryp R.
Knaggins
Barnbrok
Raith R.
Lady moore
Hill of stain
Camyrs Hill
Cancrostain
Knock
Dun Donald
Caprintoun
Dalmunstrnoch
Craufurt C.
Silverwood
Imarnock
Fleaming Hill
Milhan
Irwin R.
Loudon C.
Loudon Hill
New M.
Loudon
Loudoun Moore
Oldtoun
Grooger moor
Whith Hill
Part
of Avondail
Irwin R.
Blackcart R.
Newtoun
Foultoun
Ri
Barr R.
Auchenbarny
Auchinrungham
Law Poin
Thornto
Dalmunstrnoch
Craufurt C.
Silverwood
Imarnock
Fleaming Hill
Milhan
Irwin R.
Loudon C.
Loudon Hill
New M.
Loudon
Loudoun Moore
Oldtoun
Grooger moor
Whith Hill
Part
of Avondail
Irwin R.

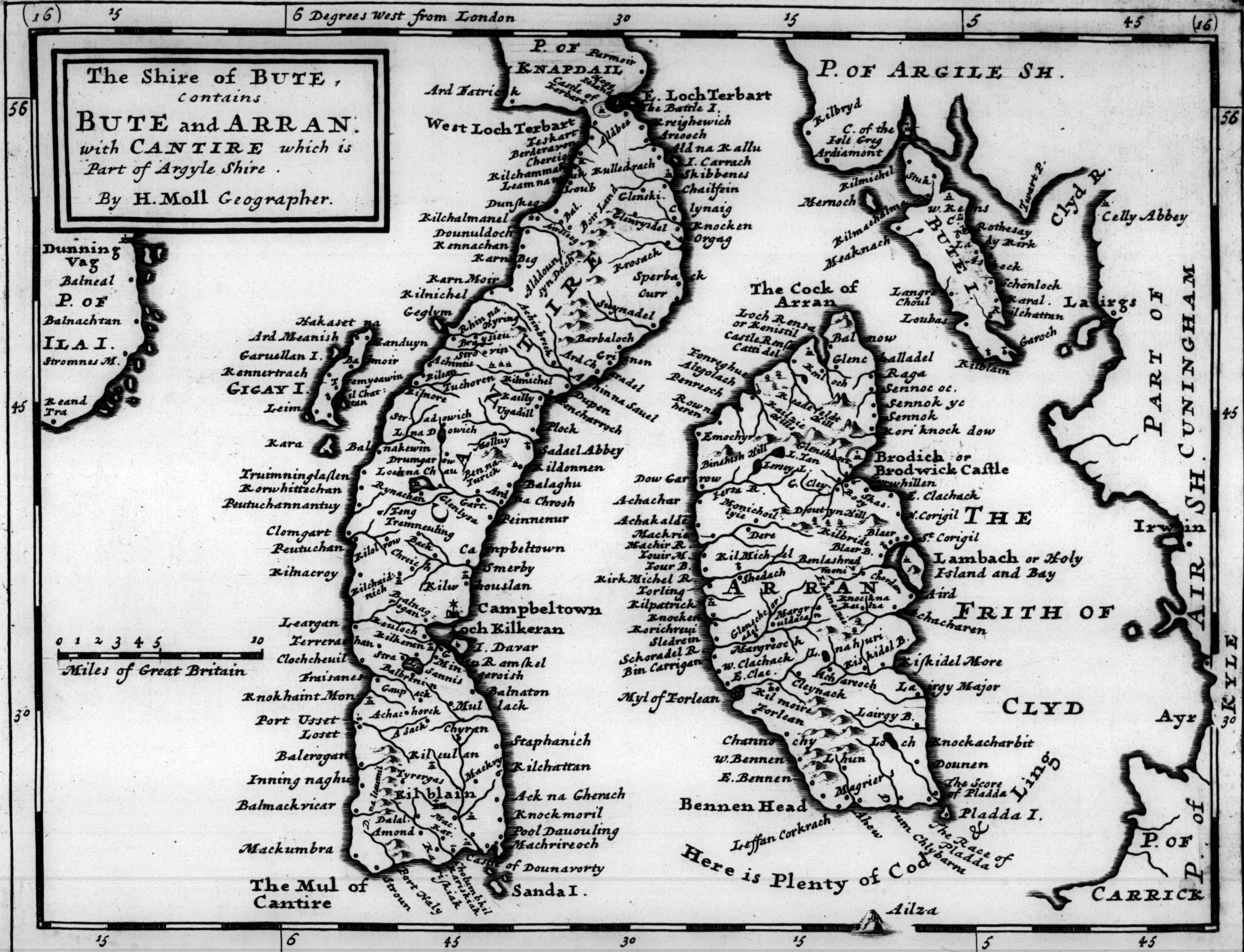

The Shire of BUTE, contains BUTE and ARRAN. with CANTIRE which is Part of Argyle Shire.
By H. Moll Geographer.
6 Degrees West from London
(16)
15
30
5
45
56
P. OF KNAPDAIL
Parmoir
Hogg Island
Castle of Terbart
Ard Patrick
E. Loch Terbart
The Battle I.
West Loch Terbart
Teskart
Berderavon
Chereig
Kilchammak
Leamna
Kreighewich
Areooch
Ald na Kallu
I. Carrach
Skibbenes
Chailfein
Kulledrach
Loub
Glenski.
Dunskeg
Kilchalmanel
Dounuldoch
Kennachan
Karn Beg
Karn Moir
Kilnichel
Geglym
Clynaig
Knocken
Orgag
Krosack
Sperback
Curr
Swynadel
Barbaloch
Alldoun syn Dach
Achinbrech
Rhin na Hyring
Braysieu
Achintie
Kilian
Tuchoren
Kilmichel
Kilnore
Kailly
Ugadill
Dupen
Kencharroch
Plock
Sadael Abbey
Kildonnen
Balaghu
Na Chrosh
Peinnenur
Campbeltown
Smerby
Cantire
Campbeltown
Loch Kilkeran
I. Davar
Balnaton
Staphanich
Kilchattan
Ack na Gherach
Knockmoril
Pool Dauouling
Machrireoch
Castle of Dounavorty
Sanda I.
The Mul of Cantire
Port Usset
Loset
Balerogan
Inning naghu
Balmackvicar
Mackumbra
Kilblain
Dunning Vag
Balneal
P. OF
Balnachtan
ILAI.
Stromnes M.
Keand Tra
Hakaset na
Ard Meanish
Garuellan I.
Kennertrach
GIGAY I.
Leim
Kara
Truimninglaslen
Korwhittechan
Peutuchannantuy
Clomgart
Peutuchan
Kilnacroy
Leargan
Terreracthan
Clochcheuil
Fraisanes
Knokhaint Mon
0 1 2 3 4 5 10
Miles of Great Britain
P. OF ARGILE SH.
Kilbryd
C. of the Isle Greg
Ardiamont
Kilmichel
Mernoch
Kilmachalma
Meaknach
BUTE I.
W. Kerns
Rothesay
Lady Kirk
Schonloch
Karal.
Kilchattan
Langre Choul
Loubas
Garoch
Kilblain
Twart P.
Clyd R.
Celly Abbey
Lairgs
PART OF CUNINGHAM
AIR SH.
Irwin
Ayr
KYLE
P. of
P. OF CARRICK
The Cock of Arran
Loch Rensa or Kenistil
Castle Rensa
Catti del
Fonreghue
Altgolach
Penreoch
Rownheren
Balnow
Glenchalladel
Raga
Sennoc oc.
Sennok yc
Sennok
Kori knock dow
Brodich or Brodwick Castle
Emochyr
Binshish Hill
L. Tan
Dow Garrow
Achachar
Achakalde
Mackrie
Machir R.
Iouir M.
Iour B.
Kirk Michel R.
Torling
Kilpatrick
Knocken
Korichreui
Sledrein
Schoradel R.
Bin Carrigan
Myl of Torlean
ARRAN
Kil Michel
Shedach
Dere
Kilbride
Blaer B.
E. Clachack
N. Corigil
St. Corigil
THE
Lambach or Holy Island and Bay
Aird
FRITH OF CLYD
Kiskidel More
Lairgy Major
Lairgy B.
Margreoch
W. Clachack
E. Clac.
Cleynack
Kil moire
Torlean
Channochy
W. Bennen
E. Bennen
Bennen Head
Lhun
Magrier
Knockacharbit
Dounen
The Score of Pladda
Pladda I.
The Race of Pladda
Drum Chlybarra
Ahew
Leffan Corkrach
Here is Plenty of Cod & Ling
Ailza

ARGYLE. LORN, KNAPDALE, and COWAL.

All Parts of Argyle Shire

By H. Moll Geographer.

Miles of Great Britain 0 4 8

Degrees west from London 45 30 15 5

The Shire of LENOX or DUNBARTON.

By H. Moll Geographer.

5 10

Miles of Great Britain 60 to a D.

(18) 45 30 15 4 (18)

PART OF ARGYLES.

PART OF MENTEITH

P. of PERTH SHIRE

P. of STIRLING S.

PART OF RENFREWS.

P. OF CLYDS DALE S.

Loch Lomund Famous for its Floting Island its Fish without Fins, and being frequently Tempestuous in a Calm

Rob Roys Country The Lomund Hills

The H. Grampian Mr.

Loch Goil

Loch Con

Clyd R.

Denon

Innersnail Barrack

Glen Macheuran

Glen Fruyn

Dunbarton

Dunbriton Moore

Buchannan Castle

Merin

Kilpatrick

Renfrew

Glascow

Partnick

Erskyn

Bishopt

Grinock

Conrok

Ardgawan

Celly

Cowal

Innecher

Breach

Castle Carrik

Corybuy

Alt na Howa

Creigans

Glen Mollochan

Stroin

Tombuy

Athagain

Luz

I. Connagan

Davannan

Alt Achly

Hall of Finard

Barry

Rosduy

Por

Ross

Schey

Corling

Keanloch Gherr

C. Finglas

Schanten

Duchlash

Balmaig

Letyr Owan

Dach

Acha

Mid. R.

Freoyin R.

Arnconnel

Drumfad

Pool du bereach

I. Abbre

Abre

Airdoch

Ross

Fortmeffen

Knockowyr

Balhoom

Blairwyil

L. Bre

Naperstoun

Binnuill

Middletoun

Noblestoun

Dyrtyth

Lylston

Kilmahew

Wellaceto

Distoun

Palwhur

Kilman

Cardros

Manus

Middletoun

Chapeltoun

Achatour

Duntocchir

Dunglas

Dunbarton Cast

Tinlestoun

Bishopt

Erskyn

Kilching

I. Crowny

Kreig

I. Eadd

Darrach

I. Paunak

Kuirnig

Garchell

Caisly

Balcuowill

Arngibbon R.

Arngibbon

Bruiech

Kippen

Loch Laggan

2. Ballats

Kragivairn

Blairfedd

3 Spirrowry

Balmadallich C.

Shyen

Bafron

Killfadatts

Fergustoun

Glens

Coulkhock

Eintre

Gudrkyn R.

Westoun

Dun daff Castle

Carron R.

Carkarrons

Binn Hill

Dungoy

Duntin Hill

Cromlaght

Duntreath

Strableoin

Camsyd

Gloret

Champistoun

Kelvyn R.

Graham's Dike

Kirkintillo

Caldar C.

Carlstoun

Bardow

Kessantoun

Killermont

Partnick

Glascow

Loch Eanbeg

Loch Lomund

Arn Chappo

Mullig

Stouch

R. Michell M.

Ard moir

Ramez

Ardd

Blairh

Cougrein

Camron

Sleuna Gowack Hills

Ach

N. Ross

R. Michell

Rosneth

Barranranan

Chachan

Robertownish

Mamyoir

Cherr I.

Loch Goil

Keanloch Gherr

Duchlash

Schey

Corling

Ross

Glen Macheuran

Rosduy

Barry

Finard

Alt Achly

Davannan

Loin

Hills

Blasir na ved

Aschasm

Balmacha

Garstruyn

Druymnakill

Druyn

Drub

Garmes

Cryoy

Killern

Lenyrs

Camrons

Cairntoir

Callistoun

Ainrick R.

Finnich

Kymock

Mains

Abre

Dunkryin

Caildungad

Mosknisk

Ballmenoch

Blairhall

Blairmore

Dunmore

Whith Hills

Coine L.

Dunellyn L.

Coehan L.

L. Uftin

Kiltoun

Mukdae

Duntocchir

Chapeltoun

Achatour

Manus

Middletoun

Dunglas

Dunbarton Cast

Kilpatrick

Dunotyr

Bishopt

Erskyn

Tinlestoun

Celly

Ardgawan

Conrok

Grinock

Denon

Clyd R.

Arn Chappo

Mullig

Stouch

R. Michell M.

Ard moir

Ramez

Ardd

Blairh

Cougrein

Camron

Sleuna Gowack Hills

Ach

N. Ross

R. Michell

Rosneth

Barranranan

Chachan

Robertownish

Mamyoir

Cherr I.

Loch Goil

Keanloch Gherr

Duchlash

Schey

Corling

Ross

Glen Macheuran

Rosduy

Barry

Finard

Alt Achly

Davannan

Loin

Hills

Blasir na ved

Aschasm

Balmacha

Garstruyn

Druymnakill

Druyn

Drub

Garmes

Cryoy

Killern

Lenyrs

Camrons

Cairntoir

Callistoun

Ainrick R.

Finnich

Kymock

Mains

Abre

Dunkryin

Caildungad

Mosknisk

Ballmenoch

Blairhall

Blairmore

Dunmore

Whith Hills

Coine L.

Dunellyn L.

Coehan L.

L. Uftin

Kiltoun

Mukdae

Duntocchir

Chapeltoun

Achatour

Manus

Middletoun

Dunglas

Dunbarton Cast

Kilpatrick

Dunotyr

Bishopt

Erskyn

Tinlestoun

Celly

Ardgawan

Conrok

Grinock

Denon

Clyd R.

Arn Chappo

Mullig

Stouch

R. Michell M.

Ard moir

Ramez

Ardd

Blairh

Cougrein

Camron

Sleuna Gowack Hills

Ach

N. Ross

R. Michell

Rosneth

Barranranan

Chachan

Robertownish

Mamyoir

Cherr I.

Loch Goil

Keanloch Gherr

Duchlash

Schey

Corling

Ross

Glen Macheuran

Rosduy

Barry

Finard

Alt Achly

Davannan

Loin

Hills

Blasir na ved

Aschasm

Balmacha

Garstruyn

Druymnakill

Druyn

Drub

Garmes

Cryoy

Killern

Lenyrs

Camrons

Cairntoir

Callistoun

Ainrick R.

Finnich

Kymock

Mains

Abre

Dunkryin

Caildungad

Mosknisk

Ballmenoch

Blairhall

Blairmore

Dunmore

Whith Hills

Coine L.

Dunellyn L.

Coehan L.

L. Uftin

Kiltoun

Mukdae

Duntocchir

Chapeltoun

Achatour

Manus

Middletoun

Dunglas

Dunbarton Cast

Kilpatrick

Dunotyr

Bishopt

Erskyn

Tinlestoun

Celly

Ardgawan

Conrok

Grinock

Denon

Clyd R.

The Shires of STIRLING and CLACKMANNAN &c.

By H. Moll Geographer.

(19) 30 15 4 Degrees west from London 30 15 (19)

PART of STRATHERN SH.
Loch Ern
Inner-snail Barrack
The Grampian Mt
Edinampli
Ardverlich
Dun-Arum
Benwor L.
Leno ch
Struan
Erne R.
Loch Kenerin or Catherine
Drummond Castle
Perth
Duplin
Teich R.
P. of PERTH
Mushill
Struthill
Machyny
Kinkell
Bridg of Erne
Kraigouchy-Abrefamill
Orchil
Airdock
Intermay
Achachyil
Achmoir
Braco
Drum-whan
Tullibardin
Auchterarder C.
Abruth-oet
Cowdon
Poirt
Balquhandia
Loch Con
Garrery
Cromlix Castle
Black-foor
Glensgies
Rancardin
Stovie
Arngos
Garvor
L. Inche-Tardros
Mahumo
MENTEITH
Bridg of Rinbuk
Garchell
Hiltoun
Arnbeg
Cudie R.
Burghley Castle
RIN-
Kinros
Caisley
Carden
Arn moir
Dumblain
Ballenowell
Bruich
Forth R.
Allan R.
Bridg of Allan
Tullibol
L. Levin
Arn gibbon
The Park
Stirling
CLACK-MANNAN
Glentyrren
Touch Moore
Meadow Head
Garny R.
2 Ballats
Moraye's wood
Camskenth Abbey Maner
PART
Salins
Shyen
Buchannan C.
Fergus-toun
Bow from
Ninbot
3 Castlearon
Ainrick R.
Blain R.
Dundaf moor
Sauhy moor
Bukiya
Barnegy
Sachy
Carnbee
Airth
Clackmannan
Curlos
N. Kineder
OF
FIFE S.
Torry Burn
Innerkithen
Forth River
Cromlacht
Duntrath
Strable
Kilsyth
Dennyseals
Denny
Carrs
Abbots Grange
Ryddoch
Faikirk
E. Salcots
Barroustoun
Queens Ferry
Clyd R.
Dunbarton
Dike
Graham's
Bodeirnac
Kirkintillo
Cumbernald Castle
Caldar C.
Linlithgow
Kilmilltoun
Manwall Abbey
Boudoun Hill
Carmber
Gilmu
Kipps
Cala
PART OF
Tortriuen
Rilpatrick
Duntochir
Dunotyr
Kelwin R.
PART OF RENFREW S.
PART OF CLYDS DALE S.
Auon R.
Banhat-stain
Brigend
Black L.
Brigg
Raillykeandy
Birkinshaw
Silver mines
Forfichen
Hilderstoun
LOTHIAN
Renfrew
Glascow
Sloamanan Moore
Lugg R.
0 5 10 Miles of Great Britain
56
30 15 4 45 30 15

The Shires of
FIFE and
KINROS
By
H.Moll Geographer
(20)
0 5 10
Miles of Great Britain
30 15 3 45 30 15 (20)
P. OF ANGUS S.
P. of PERTH SH.
P. of STRAT
PART OF
MENTE
ITH
P. of PERTH SHIRE
HERN
Perth
Scoon
Tay R.
Friertown
Elcho
Erne R.
Rind
Mugdrum
Abernethy
The Rocking Stone
Arngos Kirk
Seggydenn
Inchsheyrry
Pitfour
Mott Hill
Seaside
Monorgune
Invergaury
Dundee
North Ferry
Broughty C.
Monyfeith
Lights
Button Ness
Shoe
Abertay S.
Cross Sand
Tents moore Ness
Pool
TAY FRITH
Scape
This is the most Dangerous Riff of Rocks on all the East Coast of Scotland. This Rocks are seen about two hours before Low water
St. Andrews Bay
St. Andrews
Edin R.
Tents Muir
Balmarinoe
Kilmeny
Creich
Flisk K.
Newbrough
Cowper Muir
Cowper
Strathkinnis Muir
Priors Muir
Kings Muir
Kingsbarns K.
Cambo
Randerston
Babert Ness
Pit Mille Burne
Fife Ness
Wormistoun
Craill
Barns
Cores
Austructher E. and Wester
Pittenween
St. Mennance
New Work
Ardros
Earles Ferry
I. May to Lothi. Light house
Monk Muir
Falkland
Falk land Wood
Migle R.
Stramiglo
Pitlochy
Ochell Hills
The Ochell Hills
Kinros
L. Levin
Bishops Muir
The Lomonds of Falkland
The Bishops Hills
Port Mollock
Keanross Muir
Cleish R.
Kellyburn
L. Orr
Dowles Moss.
Moss Morvin
Cardon
Gelly
Dumfermline
Culros
Torry Burn
Forth River
Rasyth
Innerkithen
Forthridge Muirs
Dalgaty
Burntisland
Abirdower
I. Columb
Gunnel
Kinghern
Kinghorn Ness
Seafield Vowes
Links
Kirkaldie
Dysert
Weems Castle and Town
E. Weems
Buck haven
Methill Harbour
Levin R.
Largo Bay
Muir of Dysert
Balbeggy
Chap.
Lundin
Largow Law
Kelly Law
Kello Hall
Balcarras
Kilconquhar
Kincraig
Ely
Here is a Passage Boat wich goes from hence every Day to Lieth
I. Kieth
THE FRITH OF FORTH
BRITISH SEA
Bass
N. Berwick
Gulon
Luffness
Tyningham
Dunbarr
LOTHIAN
Seaton
Preston
Lieth
EDINBURGH
PART OF
Quees Ferry
Barroustoun Ness
North Ferry
Garvy
Avon R.
Cast.
15
56
30 15 3
Degrees West from London
30 15

(21)
Degrees West from London
P. of THE NORTH PART of PERTHS
BROADALBIN
Loch Tay
Poirt
Tay R.
Dunskiaig
Piercoul
Heglis Viec harmi k
Loch Kennard
Bofeack
Muilen
Fallick Murrachy
Sketewin
Rulintaggart
Bun ess
Balricknal
Dr. Juymaleirich
Tay R.
MOUNTAINS
THE GRAMPIAN MOUNTAINS
Bilon lochen
Dunkel
Inven
L. Dunkel
Haughend
Trochin
Balchorn
Brian Water
Glen Quech
Ordy R.
Tulibelton
Moord Water
Blelak
Ochtergawen
Truthu lly
Bryde Kirk
Tyllybelt on
Naim
STRATHERN
Keith R.
Stron
Ruy moir
Clochat
Park of Laigwood
Carri-lows
Garmoch
Kincath
Clouni
STORMOUNT
Fordie
Stanton
Gourdi
Copeth
Inchhus
Lethmil
Serogu
Murth
Burnhean
Kerkirk
Bishops Hall
Kinelivin
N. Levin
Balour
Invernethi
Ramach
Peil
Yla R.
Baldive
Airlie C.
Ruthven Castle
Bamfe
Barry
Ballach
Inverquich
Eliot
Craigh
New Ralro C.
Chapelton
Ralro
Colycards
Bothri
Hallyards
Lithelld
Ericht R.
Glasclour
Drumlochie
L. of Blair
Goodness
Benthi
Grung
Pitt
Mont Loure
Denhead
Coeiper
Kelness
Ballgorshere
Pil cur
Newtill to Glams
Lundie
Cart letoun
Migle
Kirkhill
Fuller ton
ANGUSS
P. OF ANGUSS
Cargill
Gallowhill
Stoball
Campsie
Byrts
Witfield
Craigma chir
Kinros
Ridston
Miltoun
Potte
Buttrg
Littletoun
Foules
Benwick
Colucs
Lachtoun
Dunsinning
Pitkiand
Badurham
Aberneyt
Longforgan
Melgins
Ballgard
Kimoard
Clyon
Bron
St. Martins
Kirkland
PERTH
Gardrum
Fingast
Inchles
Evelick
Powmill
Kinlipund
Horn
Monorgund
Gouchihil
Glendock
Seaside
Pitcullen
of St. Johns T.
Kinfain
Clint
Ardgyth
CARS OF GOURIE
Megin
Errol
Hill
Seggyde
Inch
S. Mad.
Pitfour
Inneroor
Tay R.
Flisk K.
Loch Ern
Dalvech
Glenlarken
Port
Ern R.
Edinampli
Ardverlich
Dundurn
Abernehil
Benworloch
Glen Erlney
Loch Renerin or Catherine
Teich R.
56 Deg. and 20 min.
Monie
Comry
Ross
Glen Lednock
Glen Torrick
Laggan
Abelednok
Laners
Auchtertyr
Monyvard
Callender
Monzie
Knock of Crief
Foulsk
Caosletoun
Gorthy Abbey
Helstour
Buchwanbie
Boshie
Logicalmond
Almond R.
Rogertoun
Methven
Tibbermalach
Bachiltoun
Huntingtour
Tibermoor
Scoon
Perth
Pitvelis
Milnak
Crief
Inchbra
Aberbernie
Dolore
Woodend
Matherdie
Caltmalindo
W. Caltm.
Bellyeloman
Tuverpeffly
Orguhill W.
Lenoch
Struwan
Lochland
Ureich
Balloch
Findal
Drummond Castl.
Stageth
Mushill
Dilkelni
Kildees
Struthill
Bishops Br.
Machyny
Colquhilie
Millun
N. Gask
Trinitiegask
Gask
Cairny
Dupplin
Newbiging
Magdalens
Moncrief
Friertown
Elcho
Fingask
Rind
Br. of Erne
Dumbarn
Cottorge
Kinkell
Inverd
Aberuthoet
Ern R.
Airdock
Knea R.
Drumwhan
Orchill
Tullibardin Cast.
Braco
A Roman Camp
Blackfoor.
Cromlix Castle
Ogylbee
Glenagies
Kincardin
Auchterarder C.
Pennile
Rossa
Kiltu
Balquh andia
Condie
Stoorie
Doyng
Forteviot
Inermay
Gargock
Cl evadg
Binguig
Celen
Cultencher
Drom
Dronk
Kilgarston
Arngosk
Carey
Carpu
Abernethy
L. Potte
Rocking Stone
Bal verd
Newbrough
Mugdrum
Orumstoun
Pittcarly
Dunbarrow
Bambridg
Migle R.
May W.
The Ochell Hills
Bridg of Kinbuck
Sherif More
MENTEITH
Dumblain
B. of Allan
Allan R.
Stirling
1 2 3 4 5 6 7 8
Miles of Great Britain
Kinros
Cowcairng
P. OF FIFES.
Burghley Castle
L. Levin
Port Mollock
The South Part of
PERTH SHIRE
Contaning PERTH. STRATHERN. STORMOUNT. and CARS of GOURIE &c.
By H. Moll Geographer.

The North P. of PERTH Shire Containing ATHOL and BROAD ALBIN.
By H. Moll Geographer
Deg. West from London
Miles of Great Britain
PART OF INVERNESS SH
P. of INVERNESS
BADENOCH
Ruthvan in Badenoch
L. Inch
Inner Ischie
Strommy R.
L. Gaick
L. Doun
P. of ABERDEEN SH.
BRAE OF MARR
Dee R.
Innerey
Castletoun
Scairsoch Mountains
Silich Vren
Keuren Aalach
L. Tilt
Bin Chrombie
Bin chichins
Stronriach
Carnwallak
Glen Fernacht
Glen Brachey
Glen Staitnach
P. OF LOCH-ABER
Treig R.
L. Treig
Curr R.
Nevish R.
Garrabin For
Ochtyr For
L. Erracht
Binilip M.
Bellach Triadan
Bin Tork
Minigeg
Mountains
Bin Kerkil
L. Garry
Garry R.
Edindoun R.
Indour R.
Brouir R.
Tilt R.
Bin Glo
L. Lochin
L. Mark
Glenmark
Cragdeard
Inner mark
Dalmoris
Blair
Glene
Gl. Lesk
Glen
Mounarth
Strath Ardil
Strowan
Pittaldon loch
Slew Back
Gillievanky
Terinie
Growach
Luydan M.
Gaur R.
Dounen
Eyach R.
Innerchamrie
Finnard
Loch Renach
Arlarig
Kilchoven
Lieren
Avalich
Laragan
Keanloch
Drumchastel
Binchouldach
Drumchuorn
Berspie
Grenich
Garye
Kainachan For.
ATHOL
Bosaly F.
L. Timmel
Timmel R.
Banachaste
Bundashend
Mullen
Strumnick
Claschmoir
Dalriach
Daleconan
Balenald
Cowild alonia
Formentire
Corydaf
Morinach
Shie
Chapel of Glenshie
Dalmungi
Glen Plaids
Spittel
Towyn
GOURIE
Dalrenne
Baines
Baur
PART OF ANGUS S.
Achinleis
Kilrie
Ramach
Airlie C.
Ruthven C.
Loch Lyon
Lyon R.
Glen Kannaknock
BROADALBIN
Glen Lyon
Lochay R.
Strath Lochay
Keanloch
Cr. Geirach
Megorny
Brachi Slatich
Murullagan
Killyn R.
Glen Dochart
Dochart
Ewir
L. Dochart
Loch Tay
Bin Lawers
Taymouth
Ballach
Bofeack
Grampian Mount
Dalveeh
Glenlarken
Loch Tern
Monie
Comry
Tern R.
PART OF SHIRE
STRAT-HERN
P. of PERTH
P. of MENTEITH
Innersnail
P. of LENOX S.
P. of ARGYLE SHIRE
Loch Donnard
Balvicknal
Kiandnadale
Dunkel
Bilonlochen
Carnilows
Lows
L. Dunkel
STORMOUNT
Blair
Erich R.
Yla R.
Tay R.
Couper
Trochin
Coord W.
Tulibelton
Ordy R.
PART OF PERTH S.
Freochy
Blaheraig
Rachre
Ruymoir
Stron
Clochat
Kings Seat
Bamfe
Barry

The Shire of ANGUS or FORFAR.

By H. Moll Geographer.

3 Deg. west from London

1 2 3 4 5 10 Miles of Great Britain

P. of ABERDEEN SH.

MARR

Stronriach

PART of Mount Binchichins

P. OF PERTH S.

Mt. Kein

A Cave out of which runneth a stream of Purifying water

North Esk R.

Glen

Loch Lye

Tarff

Lead Mines

Inner mark

Glen Mark

Glen Effok

Loch Lye

Dalbraik

Drumtochtie

Fordun

whytring

PART of MERNS S.

Mount Grampia n

Glen Baine

Acharach

Long Drum

Dabrenn

Clova C.

Achmul

Tetticairn

Pittara

Eslie

Balle gnot

Baines

Krandrit

Glen Baur

Baur

Glen Bogter well

Taimay

Glen Prossin

Ravern

Prossin R.

Rothuel R.

GOURIE

Dalboge

Iron Mines

Glen Moy

Eshan de

West Water

Edzall C.

Whortier

Flishoh L.

Melguns

Prossin

Melguns

Bonaboth

Lead R.

R. Naver

Mather

Mt. Blair

old Elrik

New Elrik

Craignitte

Kaidlo Hill

Black Hill

Dunlappe

Stracathro

English Malden

Balzordo

Newtoun

Drim

Pret

N. Esk R.

Mather Point

Glen Mark

Hinleis

Krich

Hill

Moss

St. Ann's Seat

Menmoore

Fern

Bonemoore

Cookstoun

Garlo

Cinnaber

Belite Buss

Old Allow

Perge

Gill

Norrin R.

Wain C.

Cares toun C.

Brechin

Pitforth

Whitefield

Dinn

Heatherw ick

Kilre

Knock Hill

Peil

Newtoun

Acharach

Inner carrite C.

Tanadice

Bonebrich

Cast.

Leuch

Bur

Lentra thin wood

Ch annule

Kingaudrum

C. Ba sture

Murthill

Whitwall

Othlo

Finhaven C.

Woodwre

Albar C.

Ardove

Rinmaine Kilesoules

Montross

Out Stone

Chaple ness

Usantown

Mald

HOL

Kinorde

Carsgronnie

Mel.

Mouro

Moore

Lunan Bay

Lunan R.

Red Head

Bamfe

Barry

Eliot

Airlie C.

Auchindore

Baike

Ruthven C.

Kinnate

Miltoun

Glaswell

Carebane

Aberlemno

Tille

Balgays

Foxtar

Bonus

Restenet

Dod Hill

Dunichen

Balmade

Gairn

Auchmuthie

Dickmount

STOR MOUNT

Lunnadston

P. OF Lietfield

Cardean

Blakstoun

Dean R.

Esse

Glamis

Brigtoun

Innerarite

Bogs

Colestoun

Newgrange

Lour Head Pott

Aberbreth

Castltoun

Dunken.

Meyre

Migle

Vie R.

Bamfile

Crung

Bullerton

Nevay

Balgil olo

Coustoun

Sidlo Hills

Loren Hill

Carnege

Kelly

Carmylle

Gunde

Monik

Panmure

Patlive ld C.

Birlot

Kelness

Fodderane

Pileur

Auckterhous

Adamstoun C.

Lundie R.

Dronlo

Liffe

Toules

Dichne R.

Pirkstoun

Batalpin

Baldive

Dundee

Fort

Barry Links

Button Ness

Fisherton

Arnoustie

PERTH S.

Dundee

Invergaury

Clyan

Monorgune

Broughty C.

Abertay S.

Cross Sand

Scape

Tay R.

Scotscraig

Woodhaven

P. of FIFE

3 45 30 15

(24) 30 15 3 Deg. west from London 30 15 2 45 (24)

P. OF MURRAY S.

P. of BAMFF AV IN S.

P. of STRATH

PART OF ABERDEEN

P. OF GARRIOCH SHIRE

P. OF INVER= NESS S.

BADENOCH

THE BRAE of MAR

ATHOL

P. OF PERTH SHIRE

GOURIE

MEARS SH.

ANGUS S.

P. OF

Spey R. Rothimoir Kincherdie Ruymoir Arrymoir Repach For. of Conegl as Badinyon Bin Avon R. Inche Roarie Kirktoun Buchet Corgarf Ord Innerachny Clencarry DUN L. Balg Avon R. M. of Bin L. Avon Bini Bourd M. Bad Renald M. Forrest of Morvin Mount Bini Dalmoir Luy R. Dee R. Cairn R. Scairsoch Alt Galdy Innery Mount Cristie R. Castletoun Silich Vren Keuren Aalach L. Tielt Tilt R. Bin Chrombie Tarf R. Tilt R. Fla R. Mounarth Spittel Bin chichins M. Mt. Rein N. Esk R. Glen Tilt Glen Muick L. Muick Glen Taur Castle Bench R. Pyr R. Coloch na Bin Spittal Burn Muir house Glen Derby Glen Clova Glen Prosen Glen Lethnot Glen Esk Glen Effock Innermark L. Lyex Dalbfraik Achmul Dalboge Edzall Staeathra Brechin Whitefield Garlo Pret South Esk R. Montross North Esk R. Kinnaber Newmans mains Tullich Crathie Strath din Cromar Glengarden Newtou Tullochcoy Crathie R. Fortrie R. Garden Colstyn Legis Obye Igum Me Cohistoun Lumfan Kincarn O. Banchorie Crathes Belz W. Belz R. emoir Loch oun Minhlets Drum mack Drum Finer sia Ochtertyre Dee R. Muick R. Keanakyt Clennner Balat Milton Birs The Birs Balmacraig Innerchat W. Mary Midstrath Invet Gellan Durris Lochtoun Blaxidryn Achbuntes N. Banchorie Banchorie Ferry Higgs Ferry Cockstoun Mount Cowie Finnin Acuhorn Margie Cowtou Fethirshaw Urie Mercats Cowie Els ick Tivern Ithan R. Knokespak Oyne Garrioch Birkenbreul Kildrummie Pintachie Bracca Inner Owrie Strath Loch Mt Andlo Blairstoun Marchair Haltoun Pottertoun L. Cuervil Dilspro Dyce R. Cyrtoun Water toun Kings well Hilltoun Grandam Cairnfield Old Aberdeen Aberdeen Bay Dee R. Girdle Ness Eregs Ness Dounie Loristoun Coves Finnin Ness Port Lethin Craig Murron Sketraw Black Hills Stonhive Stonhive Bay Dunnoter Castle Fowls-heugh Cratoun Hilltoun Todd Head Whistleberry Doun of Kinnef Gourdon Ness Johns Haven Mather Point Chappeltoun Glen Bervie Drumlithie Glenfarchar Fordun Whytrig- Pittara Fetticarin Esslie Ballegnot English malde Fisheott Brothertoun Mather Camb Gourdon Berrie Berrie R. Abuthnot Kinnef Ardes Zuddes Catherlin Keir Kervestoun Skeen Bayliestoun Mulkal Touch Chuny Kirktoun Rinneller Rinnore Kemnay Haughtoun Pinacht Achintoul Asfurd Don R. Cusny Brigend Kintocher Leochol Corsindae Ocht L. Skeen Ord. Skeen R. Countes well Frostr Hill N. Aberdeen Culteyr Tillydrone Old Aberdeen Aberdeen Bay

The Shire of KINCAIRDEN or MEARS With the South Part of ABERDEEN Shire &c.

H. Moll Geographer.

5 10 Miles of Great Britain

30 15 3 45 30 15 2 45

The Shires of BAMF and ABERDEEN.

By H. Moll Geographer.

FRITH of MURRAY

5 10 15 Miles of Great Britain

Degrees West from London

The Shires of MURRAY and NAIRN.

By H. Moll Geographer.

Deg. west from London

FIRTH of MURRAY

P. OF ROSS S. Chanrie

Reed C.

Nairn R.

NAIRN

Nairn

Ardyrsyir

St. Kildru

C. Stuart

Brachlich

Petty

Binachrow

Inverness

INVERNESS SHIRE

Moulin nen Rey

Culwhinnig

Loch Ness

Deg. & 30 Min.

PART of INVERNESS SHIRE

Strath

Deny moir

Croggy moir

Alderg

Dunlichentie

Slack muik

Inner ainie

Ardnastaing

Glen na Muy

Strachan

Abirardour

Dynmaglass

Maistrachan

Coinachy

Glen Kirk

Roegnashy

Roegyle urach

R. Erna

R. Bruochag

Achnahannan

Tulnen R.

Ochterdaw

Tullochgorum

Kincherdie

Ruymoir

Ayrymoir

Tullachorow

L. Morling

L. Inch

Kinrara

Rineragy

Ruthvan of Badenoch

PART of BADENOCH

P. of INVER

Blarikimoir

Owie

Spey R.

Clunie

Nied

5 10

Miles of Great Britain

Loch Luy

Kinnoudy

Aldern

W. Kinstary

Boghead

Inschork

Muyness

Orchiny

Miltoun

Lethin

Dunfallandy

Dunkeld

Caldell

Dacus Croy

Kilrack

Brachlich

Petty

Home

Kantra

Dollous

Couldaitch

Hills of Monekrolky

Moner Hills

Dunlichentie

Inner ainie

Ardnastaing

Muy Beg

Innering

Drumnachan

Dulcimor

Zairnes mor.

Drumlochen

Alt Drumlochen

Alt Garlow

Letterbennachy

Brae of Murry Hills

Hills of Limekill

Hills of Bintog

Alt Derg

Strath Knock

Erny Knock

Ernach beg

Down Hills

Glenmor

Dalas hraghtie

Dal Chappel

Toruny

Achnahaist

Chrombdel

Lithin

Spey

Inner Michael

Achinam nacor

Rothimous himoir

Ach na hyll

Repach

Forrest of Conglas

Inche Roarie

L. Alg

Conarf

Loch Avon

Bini Bourd M.

Mount Bini

PART of the BRAE of MARR

Dur Hall

Balla Castle

Innere

Tarnway

Park of Tarnway

Durrfolla

Mill toun

Tormnamuyn

Mound of

Whytraw

Dundurcus

Rothes

Ryninmuir

Balnaraid

Lennach

MURRAY

Presley

Dunduf

Daltullich

Dumfail

K. of Edinkell

Tully glen

Carn glayh

Baliver

Blairlie

Ardela

Lyn

Achanes

Soc eoh

Piertuilchen

Skirravia

Dal Ch

Kilmachlie

Elgin

Mayne

Byrna

Mosse Towy

Pettindrich

Spyne Loch

Spyne R.

Murray toun

Egstoun

Findorn R.

Findorn

Kempriggs

Kaltoun

Kirktoun

King Edward

Belormie

Dr

Lossie R.

N. Binns

Spey R.

Newtoun

Inne

Germach

Esctill

Gordon Cast

Urquhart

Lamsbryd

Duppill

Kaltoun

Westertoun

Inthe Bezie

Overtoun

Allelluy

Forres

Blairy

Byro

Plucardin

Rafford

Bana Ferry

Altir

Westertoun

Grioship

Litgertoun

Muy

Moortoun

Dyk

Beodie

Miltoun

Tarnway

Park

Inschork

Muyness

Orchiny

Caldell

Kilrack

Brachlich

Petty

Dacus Croy

Home

Kantra

Dollous

Dunfallandy

Couldaitch

Hills of Monekrolky

Moner Hills

Alderg

Baliver

Blairlie

Ardela

Lyn

Strath Knock

Erny Knock

Ernach beg

Down Hills

Glenmor

Dalas hraghtie

Dal Chappel

Toruny

Achnahaist

Chrombdel

Lithin

Spey

Inner Michael

Achinam nacor

Rothimous himoir

Ach na hyll

Repach

Forrest of Conglas

Inche Roarie

L. Alg

Conarf

Loch Avon

Bini Bourd M.

Mount Bini

PART of the BRAE of MARR

Dur Hall

Balla Castle

Innere

Tarnway

Park of Tarnway

Durrfolla

Mill toun

Tormnamuyn

Mound of

Whytraw

Dundurcus

Rothes

Ryninmuir

Balnaraid

Lennach

MURRAY

Presley

Dunduf

Daltullich

Dumfail

K. of Edinkell

Tully glen

Carn glayh

Baliver

Blairlie

Ardela

Lyn

Achanes

Soc eoh

Piertuilchen

Skirravia

Dal Ch

Kilmachlie

Elgin

Mayne

Byrna

Mosse Towy

Pettindrich

Spyne Loch

Spyne R.

Murray toun

Egstoun

Findorn R.

Findorn

Kempriggs

Kaltoun

Kirktoun

King Edward

Belormie

Dr

Lossie R.

N. Binns

Spey R.

Newtoun

Inne

Germach

Esctill

Gordon Cast

Urquhart

Lamsbryd

Duppill

Kaltoun

Westertoun

Inthe Bezie

Overtoun

Allelluy

Forres

Blairy

Byro

Plucardin

Rafford

Bana Ferry

Altir

Westertoun

Grioship

Litgertoun

Muy

Moortoun

Dyk

Beodie

Miltoun

Tarnway

Park

Inschork

Muyness

Orchiny

Caldell

Kilrack

Brachlich

Petty

Dacus Croy

Home

Kantra

Dollous

The East Part of the Shire of
INVERNESS
with BADENOCH &c.

By H. Moll Geographer.

Miles of Great Britain

Deg. West from London

FIRTH of MURRAY

NAIRN S.

MURRAY SH.

INVERNESS SHIRE

P. of the West Part of INVERNESS SHIRE

PART OF BADENOCH

P. of ABERBRAE

DEES. of MARR

P. of ATHOL PART of PERTH SH.

LOCHABER

Fort William

Loch Garrif

Loch Loch

Loch Ness

Strath Glash

Strath Ark eg

Strath Nairn

Glen Gensachan

Glen Cluy

Glen Roy

Glen Tarff

Glen Kirk

Glen Garrif

Glen Moriston

Aira

Wrcheden

Mont Chapl

Maim Chluony

Bellach Derg

Bin Chenrn

L. Chluony

Achadrom

Achagovonia

Ardoch

Tuylin

Spean

Bin Tork

Mountains of Miniegoe

Scairsoch Mountains

Keuren na Badenoch

Keuxen Aalach

Cultoun

Reed Castle

Kerstock Fer.

Chanrie Fer.

Castle Stuart

Culloden Moor

Dalyards

Braidley

Kildrumy

Geddes

Kilravock

Caldell

Inverness

Dunain

Holms

Leyis

Torbeck

Drogie

Dallas

Dunlich

Sash

Croggy moir

Innerarnie

Nairn

Inner eing

Mastrachan

Dyumaglass

Abrarardour

Buchrubin

Balicherana ch

Kilravock

Dalrodi

Sheir Allowal

Dalfour

Prichan

Kincragy

Dunachie

Rait

Pitmean

Balchroun

Strone

Bandichar

Ruthvan in Badenoch

Kinrara

Kinchardie

Spey R.

Tullachorow

Aalhavert

Contalait

Tromy R.

Old Estate

Fishie R.

Keuxen Aalach

L. Tilt

Tilt R.

Tarf R.

Browir R.

Indaur R.

Edind oun

Miniegoe

Mountains

Scairsoch Mountains

Keuren na Badenoch

Ari moir M.

Dryuin

Ochtyr

Fo:t.

L. Eyrachel

L. Troig

Troig R.

Spean

Garrabin For.

Bin Aildir For.

Binilip M.

Torguibin

Wieden

Farset

Roy R.

Span R.

Achinetith

Compskie

Glenturrot

Makomer

Rattelich

Latroy

Laggan Chamlach

Tullechrom

Abiradour

Raille Ross

Aumer

Cochlargarth

L. Potaig

L. Spay

Spay R. Past

Garbie moir

Sherow moir

Sherow beg

Derfadour

Blarikib beg

Garbie beg

Crachy Roy

Caillarachil

Crichymoir

Blarkimoin

Pitgrunn

Geargeth

Chanie

Ouie

Letyr Findlay

Loch Loch

Achadrom

Inver Garrif

Abyrchal lady

Kilwhuimen

Lagan Achadrom

Lest Buick

Abyrtorf

Piramd

Foir

24 to Inver

Innerourr

Morisden R.

Inner Morisden

Dal:arig

Portley

Ardoch

Achaloch ar

Lund

Innyrgie

Drynachan

Coich R.

R. Kinchie

Glen Mo risden

Bin Chenrn

Bellach Derg

Mont Chapl och

Maim Chluony

Glen Gensachan

Aforig R.

Cambyr

Stowy

Farray R.

Lovet

Enchiles

Braciah

Strath O Glash

Baulieu Abbey

Toppachie

Aberly

Dalmy.

Nairn

Pitty

Dalligil

Connicher

Daeus Croy

Cal. K.

Galt Ca

Nairn R.

Dollous

Culluchnny

Deny moir

Could arch

Croggy moir

Innerarnie

Dunlich Sash

Fraly

Str ath

Dunlich enba

Acama but

Dumichie

Russen

Buchrubin

Balicherana ch

Abrarardour

Dyumaglass

Mastrachan

Glen Kirk

R. Erna

Inner eing

Pinner

Ruthvan in Badenoch

Ringuruick

Balchroun

Pitmean

Strone

Bandichar

Crachy Roy

Caillarachil

Garbie beg

Crichymoir

Blarkimoin

Pitgrunn

Geargeth

Chanie

Ouie

Kinrara

Kinchardie

Spey R.

Tullachorow

Aalhavert

Contalait

Tromy R.

Old Estate

Fishie R.

Keuxen Aalach

L. Tilt

Tilt R.

Tarf R.

Browir R.

Indaur R.

Edind oun

Miniegoe

Mountains

Scairsoch Mountains

Keuren na Badenoch

Ari moir M.

Dryuin

Ochtyr

Fo:t.

L. Eyrachel

L. Troig

Troig R.

Spean

Garrabin For.

Bin Aildir For.

Binilip M.

Torguibin

Wieden

Farset

Roy R.

Span R.

Achinetith

Compskie

Glenturrot

Makomer

Rattelich

Latroy

Laggan Chamlach

Tullechrom

Abiradour

Raille Ross

Aumer

Cochlargarth

L. Potaig

L. Spay

Spay R. Past

Garbie moir

Sherow moir

Sherow beg

Derfadour

Blarikib beg

Garbie beg

Crachy Roy

Caillarachil

Crichymoir

Blarkimoin

Pitgrunn

Geargeth

Chanie

Ouie

Letyr Findlay

Loch Loch

Achadrom

Inver Garrif

Abyrchal lady

Kilwhuimen

Lagan Achadrom

Lest Buick

Abyrtorf

Piramd

Foir

24 to Inver

Innerourr

Morisden R.

Inner Morisden

Dal:arig

Portley

Ardoch

Achaloch ar

Lund

Innyrgie

Drynachan

Coich R.

R. Kinchie

Glen Mo risden

Bin Chenrn

Bellach Derg

Mont Chapl och

Maim Chluony

Glen Gensachan

Aforig R.

Cambyr

Stowy

Farray R.

Lovet

Enchiles

Braciah

Strath O Glash

Baulieu Abbey

Toppachie

Aberly

Dalmy.

Nairn

Pitty

Dalligil

Connicher

Daeus Croy

Cal. K.

Galt Ca

Nairn R.

Dollous

Culluchnny

Deny moir

Could arch

Croggy moir

Innerarnie

Dunlich Sash

Fraly

Str ath

Dunlich enba

Acama but

Dumichie

Russen

Buchrubin

Balicherana ch

Kilravock

Dalrodi

Sheir Allowal

Dalfour

Prichan

Kincragy

Dunachie

Rait

Pitmean

Balchroun

Strone

Bandichar

Ruthvan in Badenoch

Ringuruick

The West Part of Inverness Sh.

LOCHABER

with all the Territories west from it.

By H. Moll Geographer.

5 10 15

Miles of Great Britain

THE WESTERN SEA

PART of INVERNESS =

Glen =

P. of BADE = SHIRE.

LOCHABER

PART of ARGYLE SH.

P. of ATHOL PERTH S.

P. of BROAD ALBIN

P. of ARGYLE SH.

MULL I.

ARD NA MURCHEN

MORVERN

KNODEORT

MUYDEORT

RON

MUR =

NOCH

Glen Roy

Glen Garrif

Glen Nevish

Glen Coen

Loch Soil

Loch Swyneord

Loch Garrif

Loch Ness

Loch Lagan

Louxin

Ard

Achaglin

Glen Gasyran

Kilgloan

Glen Barisil

Glen meddil

R. Coich

R. Kinchie

Achagovonia

Inner Vigie

Tuylin

Inner Garrif

Garrif

Achadrom

Luggun Achadrom

whuimen

Kilmaroy

Loch Murron

Glen Pean

Glen Desety

Ylan Tyrrim

Aris aig

Finan I.

Cammadil

Swyneort

Glen Scanan

Pt. of Ardna murchen

Kilmaire

Castle Magarie

Torry B.

Ardmoir

Korwhill

Tabbor I.

Baleskat

Castle Loch Alyn

Arrois Cast.

Kill

Kalchaill

Ardtouruish

Kilmolowag

Lesmoir I.

Siuna I.

Balee

Conglen

Ardglaur

Glengaur

Glen Cassadel

Kean

Gerloch

Castle Nayar

Chowil

Keanloch Iall

Kilmaneval

Lindalie

Compshie

Torry Castle

Achnadale

Torlundie

Drumnafour

Fort William

Inneralochy

Bin Novish

Blairmach

Blairnafuillach

Blair Mhachcay

Blair hewrin

Keanloch moir

Keanloch big

Lieven R.

Mamoir

Salachrie

Achanahera

Innercoen

Durrour

Poodavig

Coen R.

L. Crevirn

L. Etyf

L. Trichadan

Blair Owir

Ternedrish

Achnacloich

Achnagoish

Inch

Liena chon

Donie

Achonashyen

Larger

Killiehorrel

Inner Wieden

Spean

Spean R.

Troig R.

L. Troig

Curry R.

Nevish R.

Binnilip M.

Gar-rabin For.

Caur R.

Crowach Luyden M.

L. Spay

Spay R.

Glen Gluy

Glenturret

Rattelich moir

Rattelich Beg

Makomer

Aunet

Kaille Ross

Inchlaggan

Loch Arcoig

Loch Lochy

Loch Ie

Coultchenan

Inis Ruy

Sulen C.

Chaldar

Achnahera

Lat R.

Glenturret R.

Glen Gluy R.

Letyr Findlay

Kerygiah

Salachrie

Dountarra

Drynich

Blairnafuillach

Blairmach

Blair hewrin

Blair Mhachcay

Nevish R.

Curry R.

Troig R.

Spean R.

Inner Wieden

Torgulbin

Binnilip M.

Gar-rabin For.

Caur R.

Crowach Luyden M.

Spay R.

L. Spay

Glen Gluy R.

Glenturret

Lat R.

Aunet

Kaille Ross

Inchlaggan

Rattelich moir

Rattelich Beg

Makomer

Blair Owir

Ternedrish

Achnacloich

Achnagoish

Inch

Liena chon

Donie

Achonashyen

Larger

Killiehorrel

Inner Wieden

Torgulbin

Spean

Gar-rabin For.

Binnilip M

The Shires of ROSS, and CROMARTIE.

By Her. Moll Geographer.

0 5 10 15 20

Miles of Great Britain

(29) 6 5 Degrees west from London 4 3 (29)

30 58

WESTERN OCEAN

NORTH SEA

Ardwair I.

Rowilstorn

P. of STRATHNAVERN

Straurredal

Poulnou's

Loch Sinn

Unnabol

Assynt

Achanagarnan

Row Stoir

Assynt

L. Assynt

Balno a Beg

Assynt

Ardbrek

Clawhoill

Torbeck

Inner Chircag

L. Meaty

Ledmoir

Straforduy

Achanahard

Badinsell

Point Cannor

Cey Gach

Langol

Croisk

Ardchernich

Okel R.

Rean

Dirry

Forest

Mult I.

Glass I.

Loch Breyn

Heglish

Str. Lath

Inverlaoll

Lera

Oykel

Furrach

Inner Coussul

Inner Shina

Caim I.

Killdonen

Logy

Balinloyn

Gruinotta

Rowna Clach moin

Achatidonil

Gruinotta

Dattasernen

Charron R.

Amad

Charsdail

P. of SUTHER=

Guderg ll

P. Rowri

Inner Ew

Dunast

Achabny

Melvag

Slotadul

ARD

Gislain

Letyr

Dungarvia

Rogart

Balnach reigan

Eam

LAND

Brora

Sanda

Meal

Tsoulis

ROSS

Amand

Esbulg

Hegis

Orca

Kintraid

Sordel

Dunrobin C.

I. Garloch

Tellaadull

Awan Eu

Typack

Knokintoul

Calnahil

L. Tad

Glen muyck

Heglish

Siel

Dunilaern

Leadmoir Creich

Dornoch Ferry

FIRTH OF DORNOCH

Lecachy

Kincarn

Strachemrin

L. Conlyn

Faern meanach

Faern Lera

Dunivastra

Taine

Terbaet Ness

Inmur

Terbaet Castle

Loch Kiserin

Combricht

R. O. S. S.

Glen Docharf

R. Rean nach

Muig R.

Vraig R.

Binweves

Balnacoul

Dinseys

Dingwell

Balinich

Mt. Farrel

Rossol

Stravaich

Rarag

Caron

Doun

Baroun R.

Achnashelach

L. Carron

Dalrach

Clatchan

Strom C.

L. Ben nachie

Skorr na Ketter

Conan R.

Knockheurin

Milton

Sandwich

Barnesag

Balmakairen

Loch Fannich

L. na Whoyng

Mac Braan

Kildirn

Forberin R.

Forberin

Ailsh

Ach nacloich

Erchigak

Lichald

Elchag R.

Kingtail

P. of Kil Castle

SKIE

Donan

Dunakin C.

ISL.

Muruck

Lysich R.

Skorr Rouran

Inn

Forloisford

Shy R.

Elgh

Glen Loyn

Glenshells Pass

Boxer Barrack

Kirkton R.

Heglish Kil.

Ard

Achamar R.

Canny R.

L. Maddy

Glen Geusachan

Skorr na Chorran

Strath Glash

Baulieu Abby

Farly

Braccah

Enchailes

Stowy

Farray R.

Lovet

Cambyr

Asorig R.

Binachrow

Ard Meanach

Cultow

Reed's C.

Craghous

R. Michael

Channachirry

Inverness

C. Stuart

Nairn

Cromartie

Rosmarkie

FIRTH of CROMARTIE

FIRTH of MURRAY

PART of NAIRNS.

PART of INVERNESS.

Kilwhui.

6 30 5 30 4 30 3

The Shires of CAITHNESS and SUTHERLAND.

with STRATH NAVERN *which is Part of Sutherland Shire.*

By H. Moll *Geographer.*

PENTLAND FIRTH

Orkney I.

Degrees west from London

Part of

Farro Head

Duncans Bay Ferry to Burwick in Burra Isl.

Ham Ferry to Snelster in Roy I.

Loch Durenish

Loch Erebil

Ronn I.

Plain I.

Coin

Innerhoup

Forisdale

Tungtail L.

Cherry I.

Armbol

Loch Lusfoord

Inner Lusford

Skowrie Moir

Kowilstron

Loch Dinart

Vnnabol

Ardbrek

Balna Beg

Loch Sinn

Aird

Groub

Farreochlie

Stetadel Forest

Wood

Lera Furrach

Amand

Larg

Arkil M.

Kilcolmkil

Loth R.

And R.

Loth K.

Helmsdail

Ord Head

Ousdail

Berrydail

Navidail

Kildonan

Duybol

Erie

Knock Finn

Loch Buy

Dow Loch

Loch Strathy

Carnachy

Rawenil

Langol

Loch Navern

Navern R.

Poulnous

Loch Loyvel

Iron Mines

Batintaurick

Lawsdale R.

Hallowdel R.

Strathy R.

Strathy

Windyknap H.

Hoburn H.

Stroma

Dungsby Head

Dungsby

Burg

Ratter

Setre

Thurso

Thurso Hills

Okengill

Nesse Head

Sinclair C.

Staxigo

Kees

Papingo

Wick

Old wick

Telston

Clyth

Landhallow

Dunbeth

Langval

Millery

Tochnagal

Durlet

Rannach

Amster

Okbuster

Libuster

Morewin M.

Millary R.

Langvale R.

Mori

Bra

Dale

Doreri

Shebster

Forsie

Amsterdam

Balna

Shenwell

Begos

P. Skeryort

Rae

Brims

Drumal Hal

Brora

Brora R.

Brora Lt. here are Mines of excellent Coal, and Salt Pans

Culmalle R.

Glenraid

Robin

Dunrobin Castle

Ruifis

Port Charlot

Dornoch

Terbaet Ness

Taine

Eam

Sordel

Kintorbol

Golspie R.

Skelbe

Achandre

Skibo

Headmeair

Crich R.

Kincarn

Faernmeanach

Dirry

Okel R.

Kean

Sinn R.

Forest

Sinneshesk

Wood

Inner Shina

Dungarvid

Balnachreigan

Unos R.

Regart

Kint

Achallagen

Admaclaich

L. Cragy

Cragy

Letyr-

Woods of

Stronchergary

Avon Ayrdal

C. Truill

Louch Houp

Strauurredal

Achinachlochyr

A Hole of 180 Fathom Deep

Rona Farif

Haa I.

Cairncaig

Duren es

Sandwa it Beg

Achachairn

Edyrda

Tungtail L.

Reanloch

Armbol

Innerhoup

Forisdale

Coin

Farr

Portmoir

Navern

Strathy

Thurso

Brims

Forsie

Amster

Ore nt

Clack

Watten

Kees

Papingo

Nesse Head

Sinclair C.

Staxigo

Wick

Old wick

Telston

Clyth

Landhallow

Dunbeth

Langval

Ousdail

Ord Head

Helmsdail

Loth Beg

Clyn

Brora

Brora R.

Dunrobin Castle

Ruifis

Port Charlot

Dornoch

Terbaet Ness

Taine

THE NORTH SEA

FIRTH OF DORNOCH

SUTHERLAND

ROSS

CAITHNESS

NAVE

STRATH

PARTOFOKEL

0 5 10 15 20

Miles of Great Britain

ORKNEY SHIRE.

By H. Moll Geographer.

THE NORTHERN OCEAN

WESTRA FIRTH

SANDA SOUND

STRONSA FIRTH

PENTLAND FIRTH

MAINLAND or POMONA ISLAND

HOY ISL.

SANDA ISL.

S. RONALSHA

North Ronalsha

Papa Westra

How

St. Bonifact

Our Lady

Noup Head

St. Tredwell Chapel

Reinabrak

Pirwa

Westrai.

Cross Kirk

Brack

Rapness

Clet

Red Head

Elf Sound

Hammon Ness or Liananess

Burness

Burwick

Start

Tres Ness

Lady Kirk

Bell Ness

Calf of Eda

Eda

Faira

Faira Ness

Spurness

Sunk R.

Roostholm I.

Bally Breaks

Brekin

Stock Ness

Quendall

Rowsay I.

Inhallo

Swanna

Brough of Birsa

Costa

S. Magnus

How

St. Peter

Skeall

Burwick

Bridg

Cairston

Strom Nesse

Hoy Mouth

Houbister

Houton

Barril R.

Cava

Risa

Rackwich

Faire

Flota

Highberry

North Hope

Wats

Melseter

Snelster: Ferry to Ham in Catheness

Swinna

whirlpools

Pictland

Skerryes

Akilla

Egleſha

Creene

Wire Sound

Gairsa

Calt

Wiland

Shapinsha

Linton

Holland

Elgar

Theue

Dimsey

Link Ness

Kirk Wal

Deer Sound

Mull Head

Graham's Hall

Store House

Ham

Horse of Copinſha

Copinſha

Lamholm

Ham Sound

Ross Neſs

Honda

Burra

Burwick Ferry to Duncans Bay

Lippa

St. Margrets Hope

Hope

Grim: Neſse

St. Peter

Wid wal Shoale

Newark

Our Lady

Lidd Ness

Hipe

Papa Stronsa

Strynte

Linga

Holm

Linga Sound

Burro Head

Lamb Head

Rausam

Foule Ground

Auskerry

0 5 10

Miles of Great Britain

4 Deg. West from London 30 3 30

60 40 20

32 30 1 Degree West from London 0 30 32

62 61 30

0 5 10 15 20
British Miles

This ISLAND is called MAIN LAND

The Tydes are very Violent here

Sea Holm
Clibberstack
Croce Kirk
Heraldswick
Balta
Balta Sound
Huna
Mou Ness
Linga I.
Dau
Stundebrugh Ness
Fetlar
Blumel Sound
Yell Sound
YELL I.
Green Holm

Skerries Isles
These Isles and Rocks prove often fatal to Seaman. It was here that the Carmelion of Amsterdam was cast away, as bound for the East-Indies An. 1664.

Whalsey
Sonebuster
Sea Teng
Linga Mekle
Little Linga
Scoris Holm
Luna
Aswick
Laxford
Brassa
Noss
Brassa Sound
Oknasetter
Haly Ness
St. Paul's Kirk
Mousa
Sancterra
Fish Holm
Luna
Linga
Olna
Ouna
Papa Stour
Foula
Foula Sound
Valu
Burra R.
Dale
Gruting
Tumling
Bigsetter
Kirk Ness
Havra
Hildsa
Cheynu
Oxnu
Burray I.
Haveroy
Lit. Haveroy
Ireland's hir.
St. Tronons
Whitfield Head
Dunrosnes Ness
Swinburgh
Swinburgh Head
Dale Lake
Chanowick
Dunrosnes
Troswick
Whelberry
Out Ve Ness
Aire Ness
Sandwick
Levenwick
Burgh
Tingwall
Scalloway
Lawting
Quarf
Houstu
Bring
Clist Hills
Whitfield Rock. This Rock is seen from Orkney which is about 30 Leagues.

The Tydes are violent here

Faire Isle, *Famous for the best Hawks that are to be had any where. They are observ'd to go far for their Prey, and Particularly for Moor Fowl as far as the Isle of Orkney. which is about Sixteen Leagues from them.*

Here Herrings are commonly most plentiful and very near the Shoar, and here the Dutch &c. dispose their Nets begin Fishing the 24 of June; and generally leave of in August or September. 2000 Bushes have been Fishing in this Sound in one Summer.

This Fishing Trade is very Beneficial to the Inhabitans, who have Provisions and Necessaries imported to thier Doors; and Imployment for all their People, who by their Fishing, and selling the various Products of the Country, bring a considerable sum of Mony yearley.

The Violence of the Tides and Tempestuous Seas, deprives the Inhabitans of all foreign Correspondance from October till April, and often till May.

The Islands of
SHETLAND
By H. Moll Geographer.
Part of Orkney Shire.

A MAP of the North West Part of the WESTERN ISLANDS.

By H. Moll Geographer.

These Islands are of all others most capable of Improvements, particularly in ye Fishery, a few Dutch families settled at ye village of Stornway after the Restoration of K. Charles 2, but some crafty Merchants found means to prevail with that Prince to send them away, tho they brought ye Islanders a great deal of Money for ye Product of their Sea & Land Fowl; and had they been sufferd to stay, the Islanders must certainly have made a very considerable Progress in ye Fishing Trade before this Time; for ye small insight ye inhabitants of Stornway had into it from them has had that Effect, that they have excelld all those of ye neighbouring Isles and continent therein ever since.

Rona I.

Soulisker Rock

0 5 10 15 20 25
Miles of Great Britain

(33) 9 8 7 6 (33)

59 58 57

Here and about this Coast are many whales of different sizes.

In Loch Carlvay is plenty of Cod & Ling of a very large size, but ye whales very much interrupt ye Fishing in this place.

Gallan Head
Bowling Head
Ness of Lewis
Pigmies I.
Carlvay Bay
Eoropi
Waterskyr
Sigram I.
Sigram
Stone Fort
Koll
Babbay I.
Vexa I.
Thadder
Row Stenich
Wuya I.
Brago
Eggines
Garvel
Clasternes
Loch Carlvay
Thrushel Stone
Bernera I.
Barvas
Ege ness
Lit. Bernera
Kellasa I.
Fladda I.
Stornway
Loch Stornway
Brayir
Dallenille
Heusines Point
Pabbie
P. Grimseter
Scarp I.
L. Kolumkil
St. Kolumkil I. or I. Birkin
More I.
Here are many Frish water Lakes
Flannan Islands not Inhabited
L. Eriford
Classernes
Loch Carlvay
I. Siant
St. Maries I.
Ushines
Loch Tarbat
Here is plenty of Cod, Ling and large Eels
Glasa I.
Abundance of Herrings taken here
Sherra Rocks
Trotternish
Tulm
In ye Isle SKIE is found Aggat, Chrystal, Marble, and Herrings are taken in almost all the Bays.
Erim I.
Altvig I.
Flada I.
Kilmartin
Taransay I.
Round Tab
Flada
Scarasta I.
Sellay I.
Hussi Ness
Pabbay I.
St. Mary
Leskar
Loch Uge
Rona I.
Raarsa I.
Cronlin I.
Clackan
Scalpa I.
Great quantities of Herrings catcht here
Boreray I.
Lingay I.
Hermetra I.
Valay
Hawsker Rocks
Sollos
Non such
L. Patran here 400 Sail have been loaded with Herrings in one Season.
L. Mad
Rona Bay
L. Eport
L. Rona
N. UIST I.
Kirkbost I.
Heisker
Eleray I.
Nustown
Benbecula I.
Here is good Fishing for Cad and Ling of a great size
Kilvanen
Hoghmore
P. Ussines
SOUTH UIST I.
Ambergrese found on this Coast
Many Frishwater Lakes
Taleburg
Kil Fadrick
Ormaclet
St. Peters
Loch Einord
Kilvra
Erisca I.
Fuda
Several Ships of the Isle of Orkney come hither in Summer to Fish & return Loaden with Cod & Ling.
Barra I.
Kilbar
Borg
Kismul Castle
Sandrera I.
Mul Donich
The Bishops
Megala I.
Isles
Papay I.
Bernera
Plenty of Cod and Ling all about these Islands
Coll I.
Sodtsdel
L. Whowin
Tollisty
L. Yurrin
P. of ARGYLESH.
I. Vadelum
Gunna
Oronsa
C. Braki
Soroby
Kirkabol
Kilkainie
B. Petris
Tire iy Isle
Kairnburg C.
Keandavar
PART of MULL I.
Comedra
Moir Karn
Ylen Charn
L. Meari
Pt. of Ardnamurchen
P. of INVERNESS SH.
P. of SCOTLAND
Rum I.
Egg I.
Cannary I.
Muck I.
Heisker I.
Kilmore
Loch Soil
Loch Eynort
Strath SKIE ISLAND
Minginis
Kilmirg
Loch Enord
Soa Uretil
Bow Dom
P. Sleat
Sleat
Armi
Oransa
Oronsa
Donan C.
Glen brittl
Kilbrod
Kilchrist
Dunakin C.
Kil Castle
Balmakairin
Brahapoint
Oransa
Lough Broom
Uya Moior
Loch Broom
Kesto
Pein
Meaisin
Tigach
Sosa

9. Deg. W. from London | 8 | 7 | 6

The Isle of MULL &c.

Part of Argyle Shire.

By H: Moll *Geographer.*

(34) 45 30 15 6 Degrees West from London 30 (34)

57 45 30

Iona I. Here is St Ouran's Church. Famous for y Buruing place of 8 Kings of Norway 48 of Scotland, 4 of Ireland &c.

0 1 2 3 4 5 10
British Miles

45 30 15 45 30

The Isle of IURA &c.

Part of Argyle Shire.

By H. Moll *Geographer.*

(35) 45 Part of MULL I. 30 15 6 45 (35)

0 1 2 3 4 5 10

British Miles

Iona I. Dedyn B. of Tinford Erra Muck Torren I.

Scarba I. Monach Luing I. Siun I. Askines Barbreck Barbreken Cast. Chreiggen Soroba Ryisa mack fagen Ryisa na Schrow Garerysa Kilmolrow Karnarvan I. Viksorle Loch Creran Benan Dunstruin c. Ard na c.

The Dangerous Gulf of Cory Isle Chamez na Morey Wemb Troach Knockmtauil Karn Loch cardineen Roskyr Ailza Dunskyr Loch Etive Ardnakheg Karswick I. Gunni I. Rasnwick Kilchummack Loch Muldonich Barnashalg Kald Chaille Barchaihornoich Kilmacharmick M. B. Karrigm Daff Ulwa Kilmacharmick Cor I. Skyir Genden I. na Gaun Skyr na Kapul Leck I. Feirnach Balmoirknap Skyr na Feule Loch Cheulispurt Ren Loch Innerstoin Kilbrid C. Suryn Arderiach Kilmore Barynagart Drumtrisaig Ormsa Kilmoslowaig Skerie now Cullicaildroch Tyretchen Leirg na Kinshin Kars Ard Patrick

Scarba Sound Kilmore Lek na Buy Isle Trai Loch Terbart Clasa I. Skyr Charn Iura Terbart I. Traraich I. na Keghish Loch Rymoir Kammes Knockroim Ardmeanish Glenrasdale R. Binna Kailly Benshant Loch Knocknabreck Ardderrol Meill R. Tergiwrick Knockbrech R. Bin na Noir The Bay of Meill I. na Guntung I. na Gaun Oilen Uridich The Water Stone Knockbreck Maayntenn Kilaridil Hardland Broadsdale Kraiekach Knockuolaman Kouslyn na Krackach Kyles I. Binturgat Port Fraich I. Kilcholmkil Bin Bam Losset Saannack Craig I. The Sound of Ila

I. Colonsay Baal na Ard Kilouran Scholleseg Duncolmpoir Fort Baelremin Machriber Ardskiach I. Vriden I. Oronsay The Albar I. na Gyid Oilen Ron Oilen Een

P. of Ila

P. of Kintyre

56 45 30 15 6 Degrees west from London

The Isle of ILA &c.

Part of Argyle Shire

By H: Moll Geographer.

0 1 2 3 4 5 10

British Miles

PART of IURA I.

P. of COLONSAY I.

Oronsay I.

The Albber

Oilen Een

Knockbreck

The Bay of Meill

Oilen Vridich

Nardeind

Broesdale

Kraich

Kouslyn na Krackach

Row na Vaill

Kyles I.

Sannack

Sound of Ila

Creig I.

Kilcholmkil

Bin Bam

Losset

Euldagan

Kilmhem

Bin Leargy

Balscrach

I. na kean

Ben Tarue

Adel B.

Glen Adel

Pronig

Ardhallow

Keandur

Ardmo.

R. Kildalchan

Knockrynea

Maalmoirie

Tonseur or Donseur

Oilen Caltin

Laggenach

Kilcholmkil

I. na Chourne

Korskyr

I. Cherach

Pool na Halag

Bethidh

Ostrym

Oilen na naosg

Brydi

Meul na Ilo

Oilen Rynard

I. Ishol

Leath

Dunning Vag

Balneal

Balnachtan

Strommes B.

Gill

Strommes M.

Baleehatchinis

Lyrebols

Balnae

Balvidar

Kinnersie

Carskyr

I. Achnar

I. Moir

I. Dealbhdhum

Kackchabhada

Balephersen

Reand Ira

Loch Nadal

Arbols

Oversa I.

Oilen na Chaimard

Elisdil

Ormsa

Loset

Kilcheran

Smallaig

Sannaig

Row Ardnaw

Kean drohaig

Renis of Ila

Ard Salloch

Rhidiuel

Erueil

Flisdil Le.

Rilchonain

Skinard

I. na Rouihaul

Crymsa

Glassans

Fontusfada

Breckahil

The Castle of Falihan or Finlagan

Balnab

Smaati

Skerolsay

Loch Knochry

Mulledyr

Loch Moyburg

Kilmolrow R.

Carnachan

Gartluska

Lallanta

Rorrary

Ellabols

Lyrebols

Forling

Conefry

Cultorsa

Karabol

Lorgba

Coull

Korspelii

Lyrbos

Tanasd

Usabrast

I. Ardnow

I. Naomb

Loch Gruynord

Gruynord R.

Oilen na Bany

R. Araig

Balenoish

I. Charn

Ereby

Creigach

Scor

Binnidh

Row

Bin

Arderr...

Knockbreck

Oilen Een

Kn...ckuola:...nan

Sannack

Balmoirknap

Sennagart

Ormsa

Skerie now

Tyretchen

Leirg na Kinshin

Kars

Ard Patrick

PART of KNAPDAIL

Loch Terbart

Tiskart

Barderauon

Chreig

Leam na Muk

Loub

Dounu...ldoch

Ken...nachan

Ka...rn Beg

Karne Moir

Kilnichel

P. of Geglym

Hakaset na

Ard Meanish

Caruellan I.

Kennertrach

GIGAY I.

Kil Chatta...n

Leim

Handuyn

Balmoir

Achintien

Kilean

Kiluore

Ir...emyea:...win

ARGYLE SH.

POCANTIRE

Balnakewin

Kara

Truimninglas:len

Korwhittechan

Loch Tarbart

6 Degrees west from London